



Abbot Cemetery

Directions to Cemetery: Hardin Road

From Morehead, at US-60W & Rt. 519, go south on Rt. 519 to Rt. 801, right 0.9 mile on Rt. 801 to Rt. 1274 (Pretty Ridge), left 1.1 mile on Rt. 1274 to Hardin Road, left 0.4 mile on Hardin Road, then left 0.1 mile on Ramey Cemetery Road; just before rounding curve to go to Ramey Cemetery, turn right and go along edge of field uphill to woods. Cemetery is in woods among large cedar trees. No clear path and graves are difficult to find.

Global Position: Mem#: 51: N38*03.053', W83*25.762'

Acknowledgment:

The Historical Society and specifically the Cemetery Committee, wishes to acknowledge and extend a special thanks to Philemon & Margina Hardin, Barbie Ellington and Betty Sharp of Morehead, Kentucky for this survey, and to Dewie E. Black of LaBelle, Florida (dewie@gulfcoast.net) for the documentation



Abbott-Sturgill Cemetery


Location of Cemetery: Seas Branch Road

From Morehead, at US-60E & Rt. 32 at Rodburn, go east 6.0 miles on Rt. 32 (Christy Creek Road), then left 2.5 miles on Open Fork Road to the New Sill Cemetery. Continue left 0.5 mile then left 0.35 mile on Seas Branch Road, then right 0.15 mile on Abbott-Sturgill Cemetery Road (which is beside Richards Road) to the cemetery. Notes: will go through an unlocked farm gate; behind the water tower bear left.

Global Position: 004: N38°13.445', W083°19.207'

Acknowledgment:

The Historical Society and specifically the Cemetery Committee, wishes to acknowledge and extend a special thanks to Dana & Jim Mathews of Rowan County, Kentucky for surveying this cemetery on 1 Sep 1997, and to Dewie E. Black of LaBelle, Florida for the documentation.



Adams Cemetery

Location of Cemetery: Riddle Fork Road

From Morehead, at US-60W & Rt. 519, go 0.65 mile on Rt. 519, then left 3.3 miles on Rt. 1167 (Dry Creek Road), right 0.8 mile on Riddle Fork Road then right 0.25 mile on Bentley Cemetery Road that cuts behind a home then bears right and continues on up the hill to the end of the road at the top. Walk to left of lane down the hill to the cemetery (located just before the Bentley Cemetery that lies just ahead of the road's end).

Global Position: Mem#: 166: N38*08.702' W83*22.457'

Acknowledgment:

The Historical Society and specifically the Cemetery Committee, wishes to acknowledge and extend a special thanks to Marsha Riggsby, Dana Mathews, Gordon L. Jones, Betty Sharp and Ethel Jones all of Morehead, Kentucky for surveying this cemetery on 25 Apr 1998, and to Dewie E. Black of LaBelle, Florida for the documentation.



Adams-Plank Cemetery

Location of Cemetery: Rt. 377 Cranston Road

From Morehead, junction of US-60 & Rt. 32, go west on Rt. 32 (Flemingsburg Rd.) one mile past the I-64 interchange to Rt. 377 (Cranston Road), right 12.3 miles on Rt. 377 then turn right onto Plank Lane then left into drive for the Adams-Plank Church. Cemetery located on the hill behind the church..

Global Position: 103: N38*21.275', W83*24.319'

Acknowledgment:

The Historical Society and specifically the Cemetery Committee, wishes to acknowledge and extend a special thanks to Brenda Middleton of Hillsboro, Kentucky for surveying this cemetery on 12 Aug 1998, and to Dewie E. Black of LaBelle, Florida and Pamela Ulbrich Lasher of Grand Rapids, Michigan for the documentation.



Adkins (1) Cemetery

Location of Cemetery: Kegley Ridge Road

From Morehead, at US-60E & Rt. 32 at Rodburn, go 10.2 miles east on Rt. 32 (Christy Creek Road then Brown Ridge Road), then right 1.2 miles on Kegley Ridge Road to Adkins Cemetery at right .

Global Position; 015: N38*09.120', W083*15.134'

Acknowledgment:

The Historical Society and specifically the Cemetery Committee, wishes to acknowledge and extend a special thanks to Dana Mathews and James Lightfoot of Morehead, Kentucky for surveying this cemetery on 31 Jan 1998, and to Dewie E. Black of LaBelle, Florida for the documentation.



J. Adkins Cemetery

Directions to Cemetery: Rt. 32 E. on Brown Ridge

From Morehead at US-60E & Rt. 32 at Rodburn, go 11.1 miles east on Rt. 32, then right 0.2 mile on Adkins Road to the J. Adkins Cemetery at end of the road. Road loops around the cemetery

Global Position: Mem#: 219: N38*10.076', W83*14.366'

Acknowledgment:

The Historical Society and specifically the Cemetery Committee, wishes to acknowledge and extend a special thanks to Helen Surmont, Betty Sharp and Dana Mathews of Morehead, Kentucky for surveying this cemetery on 28 Nov 1998, and to Dewie E. Black of LaBelle, Florida for the documentation.



New Alfrey Cemetery

Directions to Cemetery:

From Morehead, US-60 & Rt. 519, US-60 West to Farmers, Ky. Rt. 801. At Farmers, left on Rt. 801-S about 2.0 miles to the cemetery on the left, just past the Scotts Creek Marina at Cave Run Lake.

Global Position: Mem#: None: N38*06.187', W83*30.519'

Acknowledgment:

The Historical Society and specifically the Cemetery Committee, wishes to acknowledge and extend a special thanks to Dana Mathews, Stella Mathews, Crystal Clevenger, Betty Sharp and Helen Surmont of Morehead, Kentucky for surveying this cemetery on 26 Apr 1998 & 15 Nov 1998, and to Dewie E. Black of LaBelle, Florida and Pamela Ulbrich Lasher of Grand Rapids, Michigan for the documentation.



Roll Alfrey Cemetery

Location of Cemetery: Alfrey Road

From Morehead at junction of US-60W & Rt. 519, follow Rt. 519 (south) to Rt. 801, then right 0.9 mile on Rt. 801, left 2.7 miles on Rt. 1274, right 0.1 mile on Alfrey Road to the cemetery.

Global Position: 071: N38*03.098', W83*27.324'

Acknowledgment:

The Historical Society and specifically the Cemetery Committee, wishes to acknowledge and extend a special thanks to Betty Sharp, Sue Epperhart, Corda Foster and Ethel Jones all of Rowan County, for surveying this cemetery on July 10, 1997, and to Dewie E. Black of LaBelle, Florida for providing the documentation.



Anderson Family Cemetery

Location of Cemetery: Rt. 799 - Rock Fork Road

From Morehead, go west on Rt. 32 (Flemingsburg Road) one mile past the I-64 junction, then right 7.0 miles on Rt. 377 (Cranston Road), then left 3.3 miles on Rt. 799 (Rock Fork Road), then right through barn gate, straight across pasture, through another farm gate then uphill to cemetery just below treeline.

Global Position: #17: N38°19.189' W83°26.890'

Acknowledgment:

The Historical Society and specifically the Cemetery Committee, wishes to acknowledge and extend a special thanks to Dana Mathews, James E. Mathews and Shane Mathews, all of Rowan County, Kentucky for surveying this cemetery on July 30, 1997, and to Dewie E. Black of LaBelle, Florida for the documentation.



Anderson Cemetery

Location of Cemetery: Rt. 799 - Rock Fork Road

From Morehead, go west on Rt. 32 (Flemingsburg Road) one mile past the I-64 junction, then right 7.0 miles on Rt. 377 (Cranston Road), then left 3.65 miles on Rt. 799 (Rock Fork Road) to the cemetery on the right; fenced in and left of the driveway, about 250 feet from the road, in Rob & Linda Hamm's yard.

Global Position: #001: N38°19.589' W83°27.243'

Acknowledgment:

The Historical Society and specifically the Cemetery Committee, wishes to acknowledge and extend a special thanks to Dana Mathews of Morehead, Kentucky for surveying this cemetery on 28 Oct 1997, and to Dewie E. Black for the documentation.



Armstrong Family Cemetery

Location of Cemetery: Rt. 519 at Clearfield

From Morehead west on US-60 to Rt. 519, left 0.5 mile on Rt. 519 to driveway of the Homer Gregory Co. (formerly Lee Clay Products) which is located across the highway from the Clearfield Post Office. Left into the driveway and follow 0.4 mile straight toward the hill in front and continuing on the gravel lane which bears left around the base of the hill to the cemetery at right side of the lane under a large tree.

Global Position: N38°10.024', W83°26.003'

Acknowledgment:

The Historical Society and specifically the Cemetery Committee, wishes to acknowledge and extend a special thanks to Ethel Jones and Betty Sharp of Morehead, Kentucky for surveying this cemetery on 17 July 2000, and to Dewie E. Black of LaBelle, Florida for the documentation.



Back-Peyton Cemetery

Location of Cemetery: Rt. 1274 (Pretty Ridge)

From Morehead, at US-60W & Rt. 519, go south 7.65 miles on Rt. 519, then right 0.9 mile on Rt. 801 to junction with Rt. 1274; go left 0.7 miles on Rt. 1274, then right on Back-Peyton Cemetery Road. Cemetery in family yard of first house on left.

Global Position: 067: N38*04.325', W83*25.860

Acknowledgment:

The Historical Society and specifically the Cemetery Committee, wishes to acknowledge and extend a special thanks to Betty Sharp, Sue Epperhart and Corda Foster all of Rowan County, for surveying this cemetery on July 10, 1997, and to Dewie E. Black of LaBelle, Florida for the documentation.



Bailey Cemetery

Location of Cemetery:

From Morehead, US-60 & Rt. 32: East about 1.5 mile on US-60 to Christy Creek Road (Rt. 32), right 6.2 miles East on Rt. 32 to Glenwood Road (Just past Lee's Used cars), left 0.3 miles on Glenwood Road to Bailey Cemetery Road. Drive behind a garage and up the hill 0.4 miles to the top. Cemetery is located on the right side of the road.

Global Position: Mem#: ____ : N38* _____ ', W83* _____ '

Acknowledgment:

The Historical Society and specifically the Cemetery Committee, wishes to acknowledge and extend a special thanks to Patricia Caudill and Dana Mathews of Morehead, Kentucky for surveying this cemetery on 5 Oct 1997, and to Dewie E. Black of LaBelle, Florida for the documentation.



Baldridge (1) Cemetery

Location of Cemetery:

From Morehead, US-60 & Rt. 519: Left, South, on Rt. 519 (Morgan Fork) 1.1 mile to Whispering Pines Rd left on Whispering Pines Road up the hill to the cemetery. Note: The cemetery can be seen from Rt. 51

Global Position: Mem#: 093: N38*09.495', W83*25.461'

Acknowledgment:

The Historical Society and specifically the Cemetery Committee, wishes to acknowledge and extend a special thanks to Kathy and Willow Leach of Morehead, Kentucky for surveying this cemetery on 25 Jun 1998, and to Dewie E. Black of LaBelle, Florida for the documentation.



Baldrige (2) Cemetery

Location of Cemetery: US-60W

From Morehead, at US-60W & Rt. 519, go west 1.1 mile on US-60 to Baldrige Cemetery Road (past Brown Cemetery and before Sealmaster Rd.), then left 0.1 mile on Baldrige Cemetery Road, lane runs left of house and around the right side of a barn to the cemetery in back (which faces the Sealmaster factory).

Global Position: Mem#: 096: N38*09.439', W83*27.270'

Acknowledgment:

The Historical Society and specifically the Cemetery Committee, wishes to acknowledge and extend a special thanks to Dana Mathews and Crystal Clevenger of Morehead, Kentucky for surveying this cemetery on 5 Oct 1997, and to Dewie E. Black of LaBelle, Florida for the documentation.



Baldridge (3) Cemetery

Directions: Slab Camp

From Morehead, at US-60W & Rt. 519, go west 0.65 mile on Rt. 519, then left 5 miles on Rt. 1167 (Dry Creek Rd.); at junction of Rt. 1167 (Oak Grove Rd.) and East Clack Mt. Rd., go right 1.0 mile on East Clack Mt. Rd. (in curve) to barn gate on left across the Old Slab Camp Road. Follow the old wagon road 2 miles to creek. Cross the creek and go 0.2 mile to top of hill and the cemetery. Very difficult traveling to and finding cemetery.

GPS Locationn; Mem#:

Acknowledgment:

The Historical Society and specifically the Cemetery Committee, wishes to acknowledge and extend a special thanks to Ronnie Wagoner, Brian Wallace, Marsha Riggsby, Susan Abner, Avanelle Eldridge, and Bil Sharp, all of Rowan County, Kentucky, for surveying this cemetery, and to Betty Sharp of Morehead, KY and Dewie E. Black of LaBelle. FL for the documentation.



Barnett Cemetery

Location of Cemetery: Brown Ridge

From Morehead at US-60 & Rt. 32 (Rodburn), go east 10.8 miles on Rt. 32 (Christy Creek Road, and continuing on to Brown Ridge) to the cemetery on the John Barnett farm. Cemetery can be seen from the main road.

Global Position: Mem#: N/U: N38*10.069', W83*14.801'

Acknowledgment:

The Historical Society and specifically the Cemetery Committee, wishes to acknowledge and extend a special thanks to Betty Sharp of Morehead, Kentucky for surveying this cemetery in September, 1999, and to Dewie E. Black of LaBelle, Florida for the documentation.



Barnette Family Cemetery


Location of Cemetery: Cold Springs Rd.

From Morehead at US-60E & Rt. 32 (at Rodburn), go east 4.0 miles on Rt. 32 (Christy Creek Road), then right 0.1 mile on Old House Creek Road, then right 0.85 mile on Cold Springs Rd. to driveway on right of private residence Box 850 (on a sharp curve up the steep hill of the road); follow driveway 0.2 mile to the cemetery in a clearing at left of drive.

Global Position: N38*10.516', W83*20.899'

Acknowledgment:

The Historical Society and specifically the Cemetery Committee, wishes to acknowledge and extend a special thanks to Betty Sharp & Rhonda Barnette Callihan of Morehead, Kentucky for surveying this cemetery on 17 July 2000, and to Dewie E. Black of LaBelle, Florida for the documentation.



Barricks (1) Cemetery

Location of Cemetery: Erwin Road

From Morehead, at US-60E and Rt.32 at Rodburn, go east 4.0 miles on Rt. 32 (Christy Creek Road), then right 0.1 mile on Old House Creek Road, then left 0.4 mile on Erwin Road, then right 0.15 mile on Barricks Cemetery Road up the hill to the cemetery.

Global Position; 022: N38*11.022', W083*20.044'

Acknowledgment:

The Historical Society and specifically the Cemetery Committee, wishes to acknowledge and extend a special thanks to Dana Mathews of Morehead, Kentucky for surveying this cemetery on 1 Feb 1998, and to Dewie E. Black of LaBelle, Florida for the documentation.

Rowan County Kentucky Historical Society					
Baricks (2) Cemetery (Old)		PATH: C:\CEMBOOK\BARICKS (2).XLS			
Date of this document is: January 24, 2001					
Directions to Cemetery: Old House Creek Road					
From Morehead, at US-60E & Rt. 32 at Rodburn, go east 4.0 miles on Rt. 32 (Christy Creek Road), then right 0.6 mile on Old House Creek Road, then left 0.5 mile into private driveway with Box 640, following driveway between house & barn, up steep logging road, through an open field to the cemetery in a clearing at end of the road on top of hill.					
Global Position: Mem#: 239: N38*10.907', W83*20.155'					
Definition Keys:					
1. Name, dates, and notes in [Brackets] are additions or corrections					
2. Head Stones: SS = Single Stone; DS = Double Stone; TS = Triple Stone					
D = Daughter; GD = Granddaughter; S = Son; C = Child; UM = Unmarked					
3. No date in the birth or death block indicates the date is missing or still living					
Baricks (2) Cemetery (Old)					
<u>NAME</u>	<u>BORN</u>	<u>DIED</u>	<u>STN</u>	<u>REL</u>	<u>NOTE</u>
Barricks, B. B.	5 Mar 1862	30 Jan 1944	DS	H	[Husb of Malinda Barricks]
Barricks, Malinda	19 Oct 1872	-	DS	W	[Wife of B. B. Barricks]
Barricks, Charles Burton	5 Aug 1916	7 Feb 1988	SS	-	
Barricks, Russell	27 Mar 1907	15 Oct 1937	DS	H	[Husb of Alice Barricks]
Barricks, Alice	7 Nov 1902	19__	DS	W	[Wife of Russell Barricks]
Acknowledgment:					
The Historical Society and specifically the Cemetery Committee, wishes to acknowledge and extend a special thanks to Dana Mathews and Betty Sharp of Morehead, Kentucky for surveying this cemetery on 28 Mar 1999, and to Dewie E. Black of LaBelle, Florida for the documentation.					
For additions or corrections to this file, contact Dewie E. Black, P. O. Box 1134, LaBelle, Fl 33975					
863-675-0205, e-mail: dewie@olsusa.com					



Bentley Cemetery

Location of Cemetery: Riddle Fork Road

From Morehead, at US-60W & Rt. 519, go 0.65 mile on Rt. 519, then left 3.3 miles on Rt. 1167 (Dry Creek Road), then right 0.8 mile on Riddle Fork Road, then right 0.25 mile on Bentley Cemetery Road which winds around up the steep hill to the end of the road (near the Adams-4 Cemetery). Continue straight ahead about 50 yards to the cemetery

Global Position: Mem#: 167: N38*08.670', W83*22.476'

Acknowledgment:

The Historical Society and specifically the Cemetery Committee, wishes to acknowledge and extend a special thanks to Gordon L. Jones, Dana Mathews, Marsha Giggisby, Betty Sharp and Ethel Jones all of Morehead, Kentucky for surveying this cemetery on 25 Apr 1998, and to Dewie E. Black of LaBelle, Florida for the documentation.

t



Johnson Black Cemetery

Location of Cemetery: Hoods Lane off Ramey Ridge

From Morehead, go west 4.3 miles on Interstate 64, then take Exit 133 (Farmers/Sharkey) to Rt. 801, then right (north) 1.6 miles on Rt. 801, then left 0.6 mile on Bluebank Road, then right 0.3 mile on Ramey Ridge, then right on Hoods Lane/Black Cemetery Road about 25 feet to the cemetery.

Global Position: N38°12.030', W83°34.355'

Acknowledgment:

The Historical Society and specifically the Cemetery Committee, wishes to acknowledge and extend a special thanks to Dewie E. Black of LaBelle, Florida for surveying this cemetery on 9 Jul 1997, and for the documentation.

e,



Willie Black Cemetery

Location of Cemetery:

Trent Ridge Road. From Morehead, Rt 32 East past Elliottville to Wagner Store. (Rt. 32 & Rt. 173, continue on Rt. 32 about 0.6 miles to Trent Ridge Road. Right on Trent Ridge Road about 1.5 miles to the cemetery on the left, about 75 yds. off Trent Ridge Road.

Global PoN38*09.48 W38*14.712'

Acknowledgment:

The Historical Society and specifically the Cemetery Committee, wishes to acknowledge and extend a special thanks to Dewie E. Black of LaBelle, Florida for surveying this cemetery on 6 Jul 1997, and for the documentation.



Woodford Black Cemetery

Location of Cemetery: Rt. 158 at Sharkey

From Morehead, go west on Rt.32 (Flemingsburg Rd.) 4.65 miles past the I-64 junction, then left 2.2 miles on Rt. 158 to the Woodford & Hazel Black residence. Turn right and go 0.3 mile on lane past the house to the cemetery.

Global Position: N38°14.300', W83°33.256'

Acknowledgment:

The Historical Society and specifically the Cemetery Committee, wishes to acknowledge and extend a special thanks to Dewie E. Black of LaBelle, Florida for surveying this cemetery on 9 Jul 1997, and for the documentation.



Black-Trent Cemetery

Location of Cemetery: Trent Ridge Road

From Morehead, at US-60E and Rt. 32 (at Rodburn), go east 10.45 miles on Rt. 32 (Christy Creek Road then Brown Ridge), then right about 1.5 miles on Trent Ridge Road, then right on Trent-Black Cemetery Road 300 yds. to the cemetery.

Global Position: #197: N38*09.404'; W83*14.754'

Acknowledgment:

The Historical Society and specifically the Cemetery Committee, wishes to acknowledge and extend a special thanks to Dewie E. Black of LaBelle, Florida for surveying this cemetery on 6 Jul 1997, and for the documentation.



Blanton-White Cemetery

Location of Cemetery: Rt. 799 - Rock Fork Road

From Morehead, go west on Rt. 32 (Flemingsburg Road) one mile past the I-64 junction, then right 7.0 miles on Rt. 377 (Cranston Road), then left 0.7 mile on Rt. 799 (Rock Fork Road) to the driveway on left leading to the cemetery, about 150 feet away from the road.

Global Position: 082: N38*17.402', W83*25.124'

Acknowledgment:

The Historical Society and specifically the Cemetery Committee, wishes to acknowledge and extend a special thanks to Dana, Jim and Shane Mathews of Rowan County for surveying this cemetery on July 30, 1997, and to Dewie E. Black of LaBelle, Florida for the documentation.



Bowman Cemetery

Location of Cemetery: Jones Ridge Road

From Morehead, at US-60W & Rt. 519, go south 0.5 mile on Rt. 519, then left 5.0 miles on Rt. 1167 (Dry Creek Road) to junction with East Clack Mt. Road and Oak Grove Road (Rt. 1167), go right 2.3 miles on East Clack Mountain Road, then left 0.3 mile on Jones Ridge Road, then left 0.1 mile on Bowman Cemetery Road to the cemetery.

Global Position: N38*07.696', W83*22.246'

Acknowledgment:

The Historical Society and specifically the Cemetery Committee, wishes to acknowledge and extend a special thanks to Jewell Moore, Amanda Kidd and Ethel J. Jones of Morehead, Kentucky for surveying this cemetery on 30 Oct 1997, and to Dewie E. Black of LaBelle, Florida for the documentation.



Boyd Cemetery

Location of Cemetery:

From Morehead, East on US-60 to Rt. 32, East on Rt. 32, 4.0 miles to Old House Creek Road, right on Old House Creek Road 0.3 mile to Boyd Road, right on Boyd Road 0.2 mile to Boyd Cemetery Road, right on Boyd Cemetery Road 0.1 mile to the cemetery on the right. Loop Drive.

Global Position; 023: N38°10.686', W083°20.194'

Acknowledgment:

The Historical Society and specifically the Cemetery Committee, wishes to acknowledge and extend a special thanks to Dana Mathews of Morehead, Kentucky for her work in surveying this cemetery on 1 Feb 1998, and to Dewie E. Black of LaBelle, Florida for the documentation.



Bradley-Moore Cemetery

Directions to Cemetery: Big Brushy Road

From Morehead, go west on Rt. 32 (Flemingsburg Road) 3.0 miles past the I-64 junction, then right 4.6 miles on Rt. 785 (Big Brushy Road), then right 0.5 mile on Bradley-Moore Cemetery Road up a steep hill to the cemetery, which has a small shelter house & bench. Will pass the Fryman Cemetery; lane narrows. (Rt. 785 road changes name 3-4 times, but is one continuous paved/unpaved road to the cemetery; will go through two cattle gates and pasture on the Pecco Farm)

Global Position: Mem#: 209: N38*17.089', W83*30.421'

Acknowledgment:

The Historical Society and specifically the Cemetery Committee, wishes to acknowledge and extend a special thanks to Betty Sharp & Dana Mathews of Morehead, Kentucky for surveying this cemetery on 28 Oct 1998, and to Dewie E. Black of LaBelle, Florida for the documentation



Brown (1) Cemetery

Location of Cemetery: US-60

From Morehead, at junction of US-60 & Rt. 519, go west 1.5 miles on US-60 to the cemetery on the left.

Global Position: Mem#: NU: N38*N38*09.562', W83*27.091'

Acknowledgment:

The Historical Society and specifically the Cemetery Committee, wishes to acknowledge and extend a special thanks to Brenda Middleton of Hillsboro, Kentucky for surveying this very large cemetery which was finished on 27 May 1998, and to Dewie E. Black of LaBelle, Florida and to Pamela Ulbrich Lasher of Grand Rapids, Michigan for the documentation.



Brown (2) Cemetery

Directions to Cemetery: Holly Fork Road

From Morehead, go west on Rt. 32 (Flemingsburg Road) 1.5 miles past the I-64 junction, then right 7.65 miles on Rt. 377 (Cranston Road), then right 0.3 mile on Rt. 799 (Big Perry Road), then left on Holly Fork Road, past the Campbell Branch Split and Holly Church, to the barn just before the last house in the hollow. Turn right in the lane in front of the barn and follow the tractor path 0.2 mile, which winds up and around to the top of the steep hill. Cemetery is at the left.

Global Position: Mem#: 203: N38*17.428', W83*20.339'

Acknowledgment:

The Historical Society and specifically the Cemetery Committee, wishes to acknowledge and extend a special thanks to Avanelle Eldridge, Jeanette Stone & Betty Sharp of Morehead, Kentucky for surveying this cemetery on 20 Oct 1998, and to Dewie E. Black of LaBelle, Florida for the documentation



Brown (3) Cemetery

Location of Cemetery: Cranston Road (Rt. 377)

From Morehead, west on Rt. 32 (Flemingsburg Road) 1.0 mile past the I-64 junction, then right 14.3 miles on Rt. 377 (Cranston Road) to near the Lewis County line, turn right at Box #14320 onto private drive in front of Tackett's red barn, follow lane 0.5 mile which goes in front of the house, across a field and creek to edge of the woods at base of hill, continue on around ridge of the hill, then back across creek. Walk through the woods about 250 feet near the creek to the cemetery. Difficult to find.

Global Position: Mem#: 221: N38*22.877', W83*24.558'

Acknowledgment:

The Historical Society and specifically the Cemetery Committee, wishes to acknowledge and extend a special thanks to Tennis Brown, Betty Sharp & Dana Mathews of Morehead, Kentucky for surveying this cemetery on 29 Nov 1998, and to Dewie E. Black of LaBelle, Florida for the documentation.



Brown (4) Cemetery

Location of Cemetery: Mt. Hope Road, off Rt. 1274 (Pretty Ridge)

From Morehead, at US-60W & Rt. 519, go 7.65 miles on Rt. 519, then right 0.9 mile on Rt. 801 to junction with Rt. 1274; go left 2.5 miles on Rt. 1274 to Mt. Hope Road, right 0.35 mile on Mt. Hope Road to a driveway at right, enter the driveway then park. Walk uphill about 50 Ft. to the cemetery.

Global Position: Mem#: 151: N38*03.657', W83*26.553'

Acknowledgment:

The Historical Society and specifically the Cemetery Committee, wishes to acknowledge and extend a special thanks to Bill & Betty Sharp, Helen Surmont & Dana Mathews of Morehead, Kentucky for surveying this cemetery on 21 Feb 1999, and to Dewie E. Black of LaBelle, Florida for the documentation



Brown (5) Cemetery

Directions: Sugarloaf Mountain Road

From Morehead, west on Rt. 32 (Flemingsburg Road) about 5.0 miles to Pine Hills Subdivision, left 0.2 mile on Jackson Place Road, then right 0.1 mile on Overlook Lane, then left 0.5 mile on Poplar Lane, then left 0.5 mile on Sugarloaf Mt. Road to a pulloff on right - in front of a small white building (just past a bar gate with address of #3755). Go left of building to an embankment and woods then walk straight uphill to cemetery. Can also go by way of Bratton Branch Road 1.6 miles then 3.7 miles on Sugarloaf Mt. Rd. to cemetery at left.

GPS Locationn; Mem#:N/U - N38*13.511', W83*30.806'

Acknowledgment:

The Historical Society and specifically the Cemetery Committee, wishes to acknowledge and extend a special thanks to Dana Mathews and Betty Sharp of Morehead, Kentucky for surveying this cemetery and to Dewie Black of LaBelle, Florida for the documentation.



Brown-Fannin Cemetery

Location of Cemetery: Rt. 32 Brown Ridge

From Morehead at junction of US-60E and Rt. 32 at Rodburn, go 12 miles east on Rt. 32 (Christy Creek Rd. then Brown Ridge) to the cemetery in a clearing at left of the road. (Or at junction of Rt. 32 & Rt. 173 at Wagner Corner, continue left 2.5 miles on Rt. 32 Brown Ridge to the cemetery at left side of the road.)

Global Position: GPS#: 076: N38°10.396', W83°13.947'

Acknowledgment:

The Historical Society and specifically the Cemetery Committee, wishes to acknowledge and extend a special thanks to Dewie E. Black of LaBelle, Florida for surveying this cemetery on 6 Jul 1997, to Dana & James Mathews of Morehead, Kentucky for the re-survey on 16 Sep 1997, and to Betty Sharp of Morehead, Kentucky for the re-survey on 27 Nov 1998, and to Dewie E. Black of LaBelle, Florida for the documentation.



Bruce-Tussey Cemetery

Location of Cemetery:

From Morehead, US-60 & Rt. 32, at Rodburn, East on Rt. 32 (Christy Creek Road) 5.3 miles to a road on the left just before the Freeman & Lila Chadwell home on the right (Box 5745) on Rt. 32. Left up the steep gravel road (Through locked gate) 0.2 mile to the cemetery at the left on top of the hill in a clump of trees about 100 feet. The road circles around the hill and back to the side of the cemetery.

Global Position: GPS# 237: N38°11.453'; W83°18.872'

Acknowledgment:

The Historical Society and specifically the Cemetery Committee, wishes to acknowledge and extend a special thanks to Bill & Betty Sharp, Freeman Chadwell, Patricia Caudill and Dana Mathews all of Morehead, Kentucky, for the original survey on 11 Oct 1997, also to Betty Sharp, Dana Mathews and Avanelle Eldridge of Morehead, Kentucky for a re-survey on 26 Feb 1999, and to Dewie E. Black of LaBelle, Florida for the documentation.



Bryant-Goodman Cemetery

Location of Cemetery: L. Cooper Road

From Morehead, junction of US-60E & Rt. 32 (at Rodburn), go east 8.35 miles on Rt. 32 (Christy Creek Road), then left 0.5 mile on Rt. 504, then right 0.6 mile on L. Cooper Road, then follow Bryant-Goodman Cemetery Road (at fork take lane to right) and drive to a gate and on up to top of the hill to the cemetery.

Global Position: 052: N38*10.698', W83*14.965'

Acknowledgment:

The Historical Society and specifically the Cemetery Committee, wishes to acknowledge and extend a special thanks to Dana Mathews of Morehead, Kentucky for surveying this cemetery on 2 Oct 1997, and to Dewie E. Black of LaBelle, Florida for the documentation.



Bumgardner Cemetery

Location of Cemetery: Big Woods Road

From Morehead, west on Rt. 32 (Flemingsburg Rd.) 3.0 miles past the I-64 junction, then right 1.65 miles on Rt. 785 (Big Brushy Rd.), then left 0.2 mile on Big Woods Road, then right about 200 yards straight across a pasture to clump of trees. Cemetery (which lies straight across road from the house of box #1925) is in clearing among the trees.

Global Position: N/U: N38*15.048'; W83*29.595'

Acknowledgment:

The Historical Society and specifically the Cemetery Committee wishes to acknowledge and extend a special thanks to Bill & Betty Sharp of Morehead Kentucky for surveying this cemetery on 3 May 1999, and to Dewie E. Black of LaBelle, Florida for the documentation.



Butts Cemetery

Location of Cemetery: Lees Branch Road, off Christy Creek

From Morehead, at US-60E & Rt. 32 at Rodburn, go east 3.4 miles on Rt. 32 (Christy Creek Rd.), then right 0.1 mile on Lees Branch Road, then left 0.15 mile on Butts Cemetery Road which goes up past a garage and continues uphill behind barn, drive through the field following the lane to the cemetery.

Global Position; 020: N38*11.013', W083*21.070'

Acknowledgment:

The Historical Society and specifically the Cemetery Committee, wishes to acknowledge and extend a special thanks to Dana Mathews of Morehead, Kentucky for surveying this cemetery on 1 Feb 1998, and to Dewie E. Black of LaBelle, Florida for the documentation.



Carey Cemetery

Location of Cemetery:

From Morehead, US-60W & Rt. 519, West 7.3 miles on US-60 to Rt. 801, left (South) 1.4 miles on Rt. 801 to Carey Cemetery Road, left 0.2 mile on Carey Cemetery Road to the cemetery on the right.

Global Position: Mem#: 063: N38*07.506'; W83*32.310'

Acknowledgment:

The Historical Society and specifically the Cemetery Committee, wishes to acknowledge and extend a special thanks to Betty Sharp, Helen Surmont, Dana Mathews and Barbie Ellington of Morehead, Kentucky for surveying this cemetery on 11 Apr 1998, and to Dewie E. Black of LaBelle, Florida and Pamela Ulbrich Lasher of Grand Rapids, Michigan for the documentation.



Carpenter Cemetery

Directions to Cemetery: Mill Branch, Clearfield

From Morehead, at US-60 & Rt. 519, go south 0.5 mile on Rt. 519, then right 0.1 mile on Tile Storage Road (Rt. 2342), then right 0.4 mile on McBrayer Road (to far rightside of Clearfield School property), then in curve of road, go straight 0.45 mile on Mill Branch, then right through farm gate (just before house box. #477) across the pasture, crossing the creekbed, then uphill to the cemetery which can be seen from road.

Global Position: GPS#: 246: N38*09.314', W83*26.191'

Acknowledgment:

The Historical Society and specifically the Cemetery Committee, wishes to acknowledge and extend a special thanks to Willow Leach and Betty Sharp of Morehead, Kentucky for surveying this cemetery on 20 Aug 1998, and to Dewie E. Black of LaBelle, Florida and Pamela Ulbrich Lasher of Grand Rapids, Michigan for the documentation.



Caskey Cemetery

Location of Cemetery: Bratton Branch Road

From Morehead: Rt. 32 west 0.5 mile past I-64, left on Bratton Branch Road 2.05 miles to the cemetery on the left side of the road at junction with Little Road.

Global Position: N38*11.343', W83*30.662'

Acknowledgment:

The Historical Society and specifically the Cemetery Committee, wishes to acknowledge and extend a special thanks to Dewie E. Black of LaBelle, Florida for surveying this cemetery on 31 Aug 1997, and the documentation.



Cassity (1) Cemetery

Location of Cemetery: Rt 801

From Morehead, follow US-60 West to Rt. 801, left on Rt. 801, a short distance beyond entrance to the Minor E. Clark Fish Hatchery, to a gravel lane on left between storage buildings & a small grocery. Left up the gravel lane to the edge of the treeline on hill. Left through the woods to the bank of the hill overlooking middle storage building. Abandoned cemetery is located under a tall pine tree. *Note: cemetery has been cleaned, access is easier by going to right of then uphill behind middle storage building.

Global Position: 000: N38*07.398', W83*32.321'

Acknowledgment:

The Historical Society and specifically the Cemetery Committee wishes to acknowledge and extend a special thanks to Barbie Ellington, Helen Surmont, Betty Sharp and Dana Mathews of Morehead Kentucky for surveying this cemetery on 3 May 1999, and to Dewie E. Black of LaBelle, Florida for the documentation.

pg



Cassity (2) Cemetery

Location of Cemetery: Rt. 801 near Fish Hatchery

From Morehead, at junction of US-60W & Rt. 519, west 7.3 miles on US-60, then left (South) 1.4 miles on Rt. 801, then left 0.25 miles on Carey Cemetery Road to the cemetery at top of the hill at left.

Note: Cemetery lies across the lane from the Carey Cemetery.

Global Position: #27: N38*08.522'; W83*31.955'

Acknowledgment:

The Historical Society and specifically the Cemetery Committee, wishes to acknowledge and extend a special thanks to Betty Sharp, Helen Surmont, Marsha Riggsby, and Willow Leach of Morehead, Kentucky for surveying this cemetery in July, 1999 and to Dewie E. Black of LaBelle, Florida for the documentation.



Catron Cemetery

Location of Cemetery: Rt. 504

From Morehead, junction of US-60E & Rt. 32 (at Rodburn), go east 8.35 miles on Rt. 32 (Christy Creek Road), then left 1.1 miles on Rt. 504 to cemetery on left side of the road. Cemetery is beside of the road at top of a hill on a sharp curve.

Global Position: #215 N38*11.541', W083*15.452'

Acknowledgment:

The Historical Society and specifically the Cemetery Committee, wishes to acknowledge and extend a special thanks to Dana Mathews of Rowan County for surveying this cemetery on 17 Oct 1997, and again by Dewie Black, Ethel Jones, and Betty Sharp on 12 Jul 1999 and to Dewie E. Black of LaBelle, Florida for the documentation.



Caudill (1) Cemetery

Location of Cemetery: West Main Street

In Morehead, follow West Main Street to the end, then right on Stork Street to the cemetery entrance at left

Global Position: N\U: N38*10.080', W83*26.506'

Acknowledgment:

The Historical Society and specifically the Cemetery Committee, wishes to acknowledge and extend a special thanks to Dewie E. Black of LaBelle, Florida and Brenda Middleton of Hillsboro, Kentucky for surveying this cemetery in July and October of 1997, and to Dewie E. Black of Labelle, Florida for the documentation



Caudill (2) Cemetery

Location of Cemetery: Rt. 158 at Sharkey

From Morehead, go west on Rt.32 (Flemingsburg Rd.) 4.65 miles past the I-64 junction, then left 1.7 miles on Rt 158 to the cemetery on left side of the road.

Global Position: N\U: N38*14.397', W83*32.556'

Acknowledgment:

The Historical Society and specifically the Cemetery Committee, wishes to acknowledge and extend a special thanks to Donald W. Black & daughter, Vicky Gayle Doyle & Brenda Middleton of Hillsboro, Kentucky for surveying this cemetery 1n 1996 and on 2 Aug 1997, and to Dewie E. Black of LaBelle, Florida for the documentation.



Caudill (3) Cemetery

Location of Cemetery: Lower Oak Grove Road

From Morehead, at US-60W & Rt. 519, go 0.5 mile on Rt. 519, then left 5.0 miles on Rt. 1167 (Dry Creek Road) to "T" at the top of Dry Creek Hill. Then left 6.0 miles on Rt. 1167 (Oak Grove Rd). Then right 0.1 mile on Lower Oak Grove Road to pull-off on left side of the road. Cemetery is about 25 yds across a field (by looking back toward and facing Oak Grove Road).

Global Position: 055: N38*07.608', W83*17.593'

Acknowledgment:

The Historical Society and specifically the Cemetery Committee, wishes to acknowledge and extend a special thanks to Jewell Moore of Rowan County Kentucky for surveying this cemetery in August 1997, and to Dewie E. Black of LaBelle, Florida for the documentation.



Caudill (4) Cemetery

Location of Cemetery: Sportsman Club Road.

From Morehead, at US-60 & Rt. 32, go west on Rt. 32 (Flemingsburg Rd.) one mile past the I-64 junction then right 3.9 miles on Rt. 377 (Cranston Road), then right 1.1 mile on Sportsman Club Road to a cattle bridge and gate, drive through the field 0.1 mile to the cemetery at left.

Global Position: Mem#: 100: N38*14.120', W83*26.552'

Acknowledgment:

The Historical Society and specifically the Cemetery Committee, wishes to acknowledge and extend a special thanks to Dana Mathews and Patricia Caudill of Morehead, Kentucky for surveying this cemetery on 21 Oct 1997, and to Dewie E. Black of LaBelle, Florida and Pamela Ulbrich Lasher of Grand Rapids, Michigan for the documentation.



Caudill South Cemetery

Date of this document is: January 28, 2001

Location of Cemetery: Mabry Ridge Road

From Morehead, at US-60E and Rt. 32 (at Rodburn), go east 13.55 miles on Rt. 32 which goes into Elliott County at Sand Gap, then right 0.2 mile on Mabry Ridge Road, then right on Caudill Cemetery Road about 400 yards to the cemetery.

Global Position; GPS#: 109: N38*09.478', W83*13.100'

Acknowledgment:

The Historical Society and specifically the Cemetery Committee, wishes to acknowledge and extend a special thanks to Attlie & Dana Mathews of Rowan County, Kentucky and Dewie E. Black of LaBelle, Florida for surveying this cemetery on 6 Jul 1997, and 29 Aug 1997, and to Dewie E. Black for the documentation.



Benjamin Caudill Cemetery

Location of Cemetery: Brown Ridge

From Morehead, at US-60E and Rt. 32 (at Rodburn), go east 12.95 miles on Rt. 32 (Christy Creek Road then Brown Ridge) to a pull-off on left side of road at base of wooded hillside next to a pasture across the road from the driveway of house with mailbox #12835. Go up hillside about 200 yards along the fenceline then bear right to the cemetery in the woods on a flat of the hill.

GPS Location: N38*09.773', W83*13.315

(Reading taken at a pull-off at base of hill on Rt. 32 about 200' east of the cemetery)

The Historical Society and specifically the Cemetery Committee, wishes to acknowledge and extend a special thanks to Barrett Johnson, Merrill Lowe, Debb Sharp & Betty Sharp of Rowan County for surveying this cemetery on 16 May 2000, and to Dewie E. Black of LaBelle, Florida for the documentation



J. M. Caudill Cemetery

Location of Cemetery: Brown Ridge

From Morehead, at US-60E and Rt. 32 (at Rodburn), go east 13.2 miles on Rt. 32 (Christy Creek Road the Brown Ridge), then left 0.4 mile on Alexandria Drive to last house at end of road. Follow driveway past the house and continue on grassy lane. Cemetery is at left in the side yard under the trees.

Global Position: Mem#: 168: N38*09.828'; W83*13.009'

Acknowledgment:

The Historical Society and specifically the Cemetery Committee, wishes to acknowledge and extend a special thanks to Ray & Ida Caudill Dillon, Merrill Lowe, Dana Mathews and Betty Sharp of Morehead Kentucky, for surveying this cemetery on 9 Sep 1998, and to Dewie E. Black of LaBelle, Florida for the documentation.

n
le



Norwood Caudill Cemetery

Location of Cemetery: Ditney Ridge Road

From Morehead, US-60E & Rt. 32 (at Rodburn), go east 7.8 miles on Rt. 32 (Christy Creek Road), then right 1.45 miles on Rt. 3317 (CCC Trail), then left 2.15 miles on Ditney Ridge Road to the cemetery on the right.

Note: must go through one barn gate which is not locked then uphill to the cemetery..

Global Position: Mem#: 186: N38*09.359', W83*17.684'

Acknowledgment:

The Historical Society and specifically the Cemetery Committee, wishes to acknowledge and extend a special thanks to Betty Sharp, Avonelle Eldridge and Dana Mathews for surveying this cemetery on 31 May 1998, and to Dewie E. Black of LaBelle, Florida for the documentation.



Caudill-Porter Cemetery

Location of Cemetery: Ditney Ridge Road

From Morehead, US-60E & Rt. 32 (at Rodburn), go east 7.8 miles on Rt. 32 (Christy Creek Road), then right 1.45 miles on Rt. 3317 (CCC Trail), then left 0.3 mile on Ditney Ridge Road to the cemetery on the left. about 100 feet on a small hillside.

Global Position; 008: N38*10.397', W083*17.727'

Acknowledgment:

The Historical Society and specifically the Cemetery Committee, wishes to acknowledge and extend a special thanks to Dana and Jim Mathews of Morehead, Kentucky for surveying this cemetery on 28 Nov 1997, and to Dewie E. Black for the documentation.



Christian Cemetery

Location of Cemetery: Seas Branch Road

From Morehead, at junction of US-60 and Rt. 32 at Rodburn, go east 5.3 miles on Rt. 32 (Christy Creek Road), then left 2.5 miles on Seas Branch to top of the hill, right 0.7 mile on Christian Cemetery Road to the cemetery.

Global Position: 003: N38*12.986', W83*18.802'

Acknowledgment:

The Historical Society and specifically the Cemetery Committee, wishes to acknowledge and extend a special thanks to Dana Jim Mathews of Morehead, Kentucky for surveying this cemetery on 18 March 1998, and to Dewie E. Black of LaBelle, Florida and Pamela Ulbrich Lasher of Grand Rapids, Michigan for the documentation.



Clack Cemetery

Directions to Cemetery:

Rt. 519 (Morgan Fork Road): From Morehead at US-60 W & Rt. 519 (Morgan Fork Road) go South 1.6 Mile on Rt. 519. Cemetery lies on a shelf of a small hill in the woods at left of the highway. Best to park at entrance of Armstrong Lane (On right of highway) then walk straight across Rt. 519 to woods at left; walk uphill bearing right (towards house above the cemetery) about 25 ft. to bench of hill where graves are scattered. An old rusty torn down fence bounds the cemetery's left side.

Global Position: Mem#: 244: N38*09.239', W83*25.290'

Acknowledgment:

The Historical Society and specifically the Cemetery Committee, wishes to acknowledge and extend a special thanks to Bill & Betty Sharp of Morehead, Kentucky for surveying this cemetery on 4 Feb 1999, and to Dewie E. Black of LaBelle, Florida for the documentation



Clark (1) Cemetery

Location of Cemetery: Kegley Ridge

From Morehead, at US-60E & Rt. 32 at Rodburn, go east 10.2 miles on Rt.32 (Christy Creek Rd), then Brown Ridge, go right 0.5 mile on Kegley Ridge Road, then left on Clark Cemetery Road 0.1 mile to the cemetery.

Global Position: GPS#: 12; N38*09.649'; W83*15.090'

Acknowledgment:

The Historical Society and specifically the Cemetery Committee, wishes to acknowledge and extend a special thanks to Attlie & Dana Mathews of Rowan County for surveying this cemetery on 17 Sep 1997, and to Dewie E. Black of LaBelle, Florida for the documentation.



Clark (2) Cemetery

Directions to Cemetery: Cranston Road (Rt. 377)

From Morehead, west on Rt. 32 (Flemingsburg Road) one mile past I-64 to Cranston Road (Rt. 377) then right 9.45 miles on Rt. 377 to Clark Cemetery Road, left 0.1 mile on Clark Cemetery Road (which is across highway and just down from entrance to Dry Branch Rd.); up a steep hill to the cemetery at the end of the road.

Global Position: Mem#: 102: N38*18.881', W83*23.687'

Acknowledgment:

The Historical Society and specifically the Cemetery Committee, wishes to acknowledge and extend a special thanks to Alisa & Katie Littleton, Dana Mathews and Betty Sharp of Morehead, Kentucky for surveying this cemetery on 19 Oct 1998, and to Dewie E. Black of LaBelle, Florida for the documentation.



Clearfield (Bradley) Cemetery

Location of Cemetery: Clearfield

From Morehead, at US-60W & Rt. 519, go South 0.7 mile on Rt. 519, then right 0.1 mile on McBrayer Rd then left .05 mile on Clearfield Cem. Rd. to cemetery on hill (behind Clearfield Church of God Tabernacle

Global Position: Mem#: N/U: N38*09.740', W83*25.884'

Acknowledgment:

The Historical Society and specifically the Cemetery Committee, wishes to acknowledge and extend a special thanks to Ethel Jones, of Morehead, Kentucky, Ginny Roub of Sand Stone, VA and Cindy Leach, Cathy Leach, Willow Leach of Clearfield, Ky. or surveying this cemetery on 15 Aug 1997, and to Dewie E. Black of LaBelle, Florida and Pamela and Ulbrich Lasher of Grand Rapids, Michigan for the documentation

l.
:.)



Click Cemetery

Location of Cemetery: Buffalo Branch Rd. in Haldeman

From Morehead, US-60 E and Rt. 32E (at Rodburn), go east 4.6 miles on US-60 to Rt.174 at Hays Crossing, right 0.2 mile on Rt. 174 to Buffalo Branch Road, right 0.8 mile on Buffalo Branch Road to Crossing, Road, right on Click Cemetery Road 1.3 miles to the cemetery on the left side of the road.

Global Position: 206: N38*09.694'; W83*13.263'

Acknowledgment:

The Historical Society and specifically the Cemetery Committee, wishes to acknowledge and extend a special thanks to Dana & James Mathews of Morehead, Kentucky for surveying this cemetery on 26 Sep 1997, and again by Bert Click and Avanelle Eldridge, and to Dewie E. Black of LaBelle, Florida for the documentation.



Coffey-Riddle Cemetery

Location of Cemetery: Rt. 32 - Flemingsburg Road

From Morehead, go west on Rt. 32 (Flemingsburg Road) 1.0 mile past the I-64 junction. Just before the signal light at junction with Rt. 377, turn left onto the Coffey & Riddle Cemetery Road which goes a few yards to the cemetery on a small hill overlooking Rt. 32. Cemetery is two in one, the Riddle Cemetery on the South side adjacent to the Coffey Cemetery on the North side separated by a small fence.

Global Position: #158: N38*12.125'; W83*28.408'

Acknowledgment:

The Historical Society and specifically the Cemetery Committee, wishes to acknowledge and extend a special thanks to Dewie E. Black of LaBelle, Florida for surveying this cemetery on 4 Jul 1997, and for the documtation.



Community Cemetery

Location of Cemetery:

Fultz Road: From Clearfield, Rt. 1167 to Oak Grove Road (Rt.1167), left on Oak Grove Road about 5.0 miles, right on Fultz Road about 1/4 mile.

Global Position: #144: N38*08.182'; W83*16.894'

Acknowledgment:

The Historical Society and specifically the Cemetery Committee, wishes to acknowledge and extend a special thanks to Jewel Moore of Rowan County, Kentucky for surveying this cemetery in September, 1997, and to Dewie E. Black of LaBelle, Florida for the documentation.



Conley (1) Cemetery

Directions: Lafayette Road

From Morehead, at US-60E & Rt. 32 (at Rodburn), go east 3.9 miles on US-60, then right 0.1 mile on Lafayette Road, then right 0.1 mile on Conley Cemetery Road to top of hill and to the cemetery on right.

GPS Locationn; Mem#:

Acknowledgment:

The Historical Society and specifically the Cemetery Committee, wishes to acknowledge and extend a special thanks to Patricia Caudill and Dana Mathews of Morehead, Kentucky, for this survey on , 5 Oct 1997 and to Dewie E. Black of LaBelle, Florida for the documentation.



Conley (2) Cemetery

Directions to Cemetery: Big Perry Road (Rt. 799)

From Morehead at US-60 & Rt. 32 E. (At Rodburn), East 3.2 miles on US-60, then left 1.7 mile on Big Perry Road, in a curve on right side is a lane that goes straight up side of hill about 600 ft to the cemetery on the point of the hill. Very steep & dirt road.

Global Position: Mem#: 235: N38*15.879', W83*22.444'

Acknowledgment:

The Historical Society and specifically the Cemetery Committee, wishes to acknowledge and extend a special thanks to Roger & Avanelle Eldridge of Morehead, Kentucky for surveying this cemetery on 12 Feb 1999, and to Dewie E. Black of LaBelle, Florida for the documentation.



Conn (1) Cemetery

Location of Cemetery: Conn Road, off Rt. 173

From Morehead, at US-60E and Rt. 32 (at Rodburn), go east 9.5 miles on Rt. 32 (Christy Creek Rd.) to Wagners Corner and Rt. 173, then go right 2.4 miles on Rt. 173 to Conn Road, left on Conn Road 0.8 mile to first road on the right, turn right 0.2 mile to the cemetery which is on left about 150 feet from road

Global Position: N38*08.158', W83*15.082

Acknowledgment:

The Historical Society and specifically the Cemetery Committee, wishes to acknowledge and extend a special thanks to Patricia Caudill and Dana Mathews of Rowan County for their work in surveying this cemetery on 26 Oct 1997, and to Dewie E. Black of LaBelle, Florida for the documentation.
documentation



Conn (2) Cemetery

Location of Cemetery: Rt. 32E (at Brown Ridge)

From Morehead, at US-60E & Rt. 32 (at Rodburn), go east 10.7 miles on Rt. 32 (first Christy Creek Road and then Brown Ridge Road). The cemetery is on left side of road on a small hill. Entrance is through a locked gate on a farm road which runs below the cemetery at the foot of the hill.

Global Position: #216: N38*10.122'; W83*15.105'

Acknowledgment:

The Historical Society and specifically the Cemetery Committee, wishes to acknowledge and extend a special thanks to Dana Mathews, Betty Sharp & Helen Surmont of Morehead, Kentucky for surveying this cemetery on 27 Nov 1998, and to Dewie E. Black of LaBelle, Florida for the documentation.



William Conn Cemetery

Directions: Brown Ridge

Rt. 32, Brown Ridge, on Clyde Mays Farm: From Morehead at US-60 & Rt. 32 (Christy Creek Road), (Rodburn), go east 10.8 miles on Rt. 32 (Christy Creek Road then Brown Ridge) to a driveway on the right side of the road (Box number 10565). Turn into the driveway and follow to 1st. Red barn at left side of the house. Walk around left side of the barn to a pine tree. Visible portion on the buried stone is a few yards to left of tree.

GPS Location: Mem: N/U; N38*10.107'; W83*15.001'

Acknowledgment:

The Historical Society and specifically the Cemetery Committee, wishes to acknowledge and extend a special thanks to Lynda Mays, Betty Sharp & Debby Sharp of Morehead, Kentucky for surveying this cemetery on 16 May 2000, and to Dewie E. Black of LaBelle, Florida for the documentation.

1

2



Cooper (2) Cemetery

Directions: Big Brushy Road - Rt. 785

From Morehead, go west on Rt. 32 (Flemingsburg Road) 3.0 miles past the I-64 interchange to Rt. 785 (Big Brushy Road), right 2.4 miles on Rt. 785 to driveway of brick house just past the Big Brushy Church, left into private driveway, walk 0.2 mile to left of house and continue straight up the very steep hill aiming for the tallest group of trees at top. Cemetery under a large oak tree on point. No cleared path and thick undergrowth.

GPS Locationnn; Mem#: N38*15.471'; W83*29.692'

Acknowledgment:

The Historical Society and specifically the Cemetery Committee, wishes to acknowledge and extend a special thanks to Richard Easton and Bill & Betty Sharp of Rowan County, Kentucky for surveying this cemetery on Oct. 13, 2000 and to Dewie E. Black of LaBelle, Florida for the documentation.



Cornette Cemetery

Location of Cemetery: Rt. 1274 (Pretty Ridge)

From Morehead, at US-60W & Rt. 519, go south 7.65 miles on Rt. 519, then right 0.9 mile on Rt. 801 to junction with Rt. 1274; go left 3.4 miles on Rt. 1274, then left 0.1 mile on Cornette Cemetery Road to a fork in the road. Cemetery is in woods a few yards straight ahead before making either turn in fork.

Global Position: Mem#: 073: N38*02.333', W83*26.690'

Acknowledgment:

The Historical Society and specifically the Cemetery Committee, wishes to acknowledge and extend a special thanks to Patricia Caudill, Dana Mathews and Bill & Betty Sharp all of Morehead, Kentucky for surveying this cemetery on 29 Mar 1998, and to Dewie E. Black of LaBelle, Florida for the documentation.



Cox (1) Cemetery

Location of Cemetery: Rt. 32 - Christy Creek Road

From Morehead, junction of US-60E & Rt. 32 (at Rodburn), go east 8.6 miles on Rt. 32 (Christy Creek Road), then left 0.3 mile on Cox Cemetery Road to the cemetery.

Global Position; 010: N38*10.833', W083*16.094'

Acknowledgment:

The Historical Society and specifically the Cemetery Committee, wishes to acknowledge and extend a special thanks to Dewie E. Black of LaBelle, Florida for surveying this cemetery on 6 Jul 1997, and providing the documentation.



Cox (2) Cemetery

Location of Cemetery: Trent Ridge Road

From Morehead, at US-60E and Rt. 32 (at Rodburn), go east 10.45 miles on Rt. 32 (Christy Creek Road then Brown Ridge), then right about 2.7 miles on Trent Ridge Road, then left 0.7 miles on Jason Trent Cemetery Road to end of the road and down a steep hill to the cemetery.

Global Position: 201: N38*07.959', W83*13.565'

Acknowledgment:

The Historical Society and specifically the Cemetery Committee, wishes to acknowledge and extend a special thanks to Dewie E. Black of LaBelle, Florida for surveying this on 6 Jul 1997, and providing the documentation, and to Howard W. Crose of Arlington, Texas for additional information on the burials.



Cranston Cemetery

Location of Cemetery: Rt. 377 Cranston Rd

From Morehead, at US-60 & Rt. 32, go west on Rt. 32 (Flemingsburg Rd.) one mile past the I-64 interchange to Rt. 377 (Cranston Rd.), right 4.7 miles on Rt. 377 to Cranston Cemetery Rd., right 0.1 mile on Cranston Cemetery Rd. to the cemetery.

Global Position: 036: N38*15.672', W83*26.092

Acknowledgment:

The Historical Society and specifically the Cemetery Committee, wishes to acknowledge and extend a special thanks to Dana Mathews, Jim Mathews, & Lillie Burton of Rowan County, Kentucky for surveying this cemetery in August 1997, and to Dewie E. Black of LaBelle, Florida for the documentation



Craycraft Cemetery

Location of Cemetery: Rt 801 at Farmers

From Morehead, at US-60 & Rt. 519, go west 6.85 miles on US-60, then left (South) 0.1 mile on Rt. 801 to just past church and small restaurant. Cemetery on left side of the road uphill about 30 Ft. on a flat to right of restaurant and under a tall tree. Overlooks main road but difficult to see cemetery from the road.

Global Position: Mem#: 062: N38°08.349', W83°32.888'

Acknowledgment:

The Historical Society and specifically the Cemetery Committee, wishes to acknowledge and extend a special thanks to Bill & Betty Sharp, Barbie Ellington, Patricia Caudill and Dana Mathews, all of Morehead Kentucky for their work in locating and surveying this cemetery on 28 Mar 1998, and to Dewie E. Black of LaBelle, Florida for the documentation.

o

.d,
f



Crisp Family Photo File

Location of Cemetery: Lower Oak Grove Road

From Morehead, at US-60W & Rt. 519, go west 0.65 mile on Rt. 519, then left 5 miles on Rt. 1167 (Dry Creek Rd.); at junction of Rt. 1167 (Oak Grove Rd.) and East Clack Mt. Rd., go left about 6 miles on Rt. 1167 (Oak Grove Rd), then right 1.8 miles on Lower Oak Grove Road, then right on Crisp Cemetery Road a short distance down lane to cemetery at left before the house.

Global Po N38*06.82V83*18.740'

Acknowledgment:

The Historical Society and specifically the Cemetery Committee, wishes to acknowledge and extend a special thanks to Jewell Moore & Betty Sharp of Rowan County Kentucky for Surveying this cemetery in August 1997, and to Dewie E. Black of LaBelle, Florida for the documentation.



Crisp Farm Cemetery

Location of Cemetery: Lower Oak Grove Road

From Morehead, at US-60W & Rt. 519, go west 0.65 mile on Rt. 519, then left 5 miles on Rt. 1167 (Dry Creek Rd.); at junction of Rt. 1167 (Oak Grove Rd.) and East Clack Mt. Rd., go left about 6 miles on Rt. 1167 (Oak Grove Rd), then right 1.8 miles on Lower Oak Grove Road, then right on Crisp Cemetery Road past house and barn to cemetery at end of lane.

Global Position: 123: N38*06.923', W93*18.990'

Acknowledgment:

The Historical Society and specifically the Cemetery Committee, wishes to acknowledge and extend a special thanks to Jewell Moore of Rowan County Kentucky for her work in Surveying this cemetery in August 1997, and to Dewie E. Black of LaBelle, Florida for the documentation.



Crix Cemetery

Location of Cemetery:

Rt. 1167 (Oak Grove Road: From Morehead, Rt. 519 to Clearfield, left 5.0 miles on Rt. 1167 to the Junction of Rt 1167 (Oak Grove & E. Clack Mt. Road. Continue left on Rt. 1167 (Oak Grove Road) 1.6 miles to the cemetery on the right, at Crix Cemetery road.

Global Position: 054: N38*08.284', W83*19.961

Acknowledgment:

The Historical Society and specifically the Cemetery Committee, wishes to acknowledge and extend a special thanks to Dewie E. Black of LaBelle, Florida for surveying this cemetery on 2 Sep 1997, and for the documentation, and to Howard W. Crose of Arlington, Texas for additional information on burials at this cemetery.



Davis (1) Cemetery

Location of Cemetery:

From Morehead; US-60 & Rt. 32; West 2.1 miles on US-60 to Coldiron Hollow Road, right 0.2 on mile on Coldiron Hollow Road to Coldiron Drive, left 0.3 mile on Coldiron Drive to the end of the road, about 100 yards to the cemetery.

Global Position: Mem#: 098: N38*09.623', W83*28.681'

Acknowledgment:

The Historical Society and specifically the Cemetery Committee, wishes to acknowledge and extend a special thanks to Bill & Betty Sharp of Morehead, Kentucky for their work in surveying this cemetery on 1 Apr 1998, and to Dewie E. Black of LaBelle, Florida for the documentation.



Davis (2) Cemetery

Directions to Cemetery: County Road off Cranston Road

From Morehead at Rt. 32 & I-64, west 1.0 mile on Rt. 32 (Flemingsburg Road), then right 1.5 mile on Rt. 377 (Cranston Road), then right 0.05 miles on County road, turn right into driveway of first house on the right and head straight toward a garage. Cemetery is located directly behind the garage. Fenced in with a gate entrance around and behind right side of the garage.

Global Position: Mem#: NU: N38*13.389'; W83*28.021'

Acknowledgment:

The Historical Society and specifically the Cemetery Committee, wishes to acknowledge and extend a special thanks to Elvis Elam, Betty Sharp, Katie, Chuck & Emily Littleton of Morehead, Kentucky for surveying this cemetery on 24 Mar 1999, and to Dewie E. Black of LaBelle, Florida for the documentation



Dawson Photo File

Location of Cemetery: Open Fork Road

From Morehead, at US-60E & Rt. 32 at Rodburn, go 6.2 miles east on Rt. 32 (Christy Creek Rd.), then left 3.0 miles on Open Fork Rd., left across bridge about 0.3 miles on Evergreen Road uphill past trailer to the cemetery.

Global Position: 116: N38*11.938', W83*18.608

Acknowledgment:

The Historical Society and specifically the Cemetery Committee, wishes to acknowledge and extend a special thanks to Willow Leach, Ethel Jones, & Betty Sharp of Rowan County, Kentucky and Dewie E. Black of LaBelle, Florida for surveying this cemetery on July 7, 1997, and to Dewie E. Black for the documentation.



DeHart (1) Cemetery

Location of Cemetery: Trent Ridge Road

From Morehead, at US-60E and Rt. 32 (at Rodburn), go east 10.45 miles on Rt. 32 (Christy Creek Road then Brown Ridge), then right about 2.6 miles on Trent Ridge Road, then left on DeHart Cemetery Road about 200 Yds. to the cemetery.

Global Positioning System Coordinates: N38°08.78' V83°14.167'

Acknowledgment:

The Historical Society and specifically the Cemetery Committee, wishes to acknowledge and extend a special thanks to Dewie E. Black of LaBelle, Florida for surveying this cemetery on 6 Jul 1997, and providing the documentation.



Dehart (2) Cemetery

Location of Cemetery: Rt. 377 - Cranston Rd

From Morehead, at US-60 & Rt. 32, go west on Rt. 32 (Flemingsburg Rd.) one mile past the I-64 junction, then right about one mile on Rt. 377 (Cranston Road). Cemetery is at left on small hillside

Global Position: 031: N38*12.422', W83*28.157'

Acknowledgment:

The Historical Society and specifically the Cemetery Committee, wishes to acknowledge and extend a special thanks to Dana and Shane Mathews of Rowan County, Kentucky for surveying this cemetery on July 29, 1997, and to Dewie E. Black of LaBelle, Florida for the documentation.



Dehart (3) Cemetery

Location of Cemetery:

From Morehead, US-60 & Rt. 32, East about 1.5 mile to Christy Creek Road (Rt. 32E), right 8.1 miles on Rt. 32 to Hogtown Cemetery Road, Left on Hogtown Cemetery Road to the Hogtown Cemetery and Park. Walk around the water tower and follow the path down to the cemetery. The grave is in a lighted shed, in fenced in lot.

Global Position: Mem#: 188: N38*11.101', W83*16.566'

Acknowledgment:

The Historical Society and specifically the Cemetery Committee, wishes to acknowledge and extend a special thanks to Dana Mathews of Morehead, Kentucky for surveying this cemetery on 31 May 1998, and to Dewie E. Black of LaBelle, Florida for the documentation.



DeWitt Cemetery

Location of Cemetery: Bull Fork Road

From Morehead, at US-60 & Rt. 519, go west 4.35 miles on US-60 (to road just past Rt. 3319), then right 0.4 mile on Freestone Road, then right 1.9 miles on Bull Fork Road, then right 0.2 mile on DeWitt Cemetery Road to the cemetery on left.

Global Position: 145: N38*10.373', W83*31.039'

Acknowledgment:

The Historical Society and specifically the Cemetery Committee, wishes to acknowledge and extend a special thanks to Dewie E. Black of LaBelle, Florida for this cemetery on 6 Jul 1997, and providing the documentation.



Dillon (1) Cemetery

Location of Cemetery: Rt. 1167 - Dry Creek Road

From Morehead, at US-60W & Rt. 519, go south 0.5 mile on Rt. 519, then left 3.7 miles on Rt. 1167 (Dry Creek Road), then right on Dillon Cemetery Road about 200 yards to the cemetery.

Global Position: 117: N38*09.167', W83*22.316'

Acknowledgment:

The Historical Society and specifically the Cemetery Committee, wishes to acknowledge and extend a special thanks to Ethel Jones of Rowan County Kentucky and Dewie E. Black of LaBelle, Florida for surveying this cemetery on September 1, 1997, and to Dewie E. Black for the documentation.



Dillon (2) Cemetery

Location of Cemetery: Rt. 1167 - Oak Grove Rd

From Morehead, US-60W & Rt. 519, go 0.5 mile on Rt. 519, then left 5.0 miles on Rt. 1167 (Dry Creek Road) to "T" at top of Dry Creek Hill. Then left about 3.5 miles on Rt. 1167 (Oak Grove Rd) to foot of the hill before Upper Caney Rd. Turn right into pulloff in front of last house. Go up small wooded hill at left (that runs parallel to road) about 100 yards to the cemetery. Hard to find stones in the undergrowth.

Global Position: 119: N38°07.444', W83°18.472'

Acknowledgment:

The Historical Society and specifically the Cemetery Committee, wishes to acknowledge and extend a special thanks to Jewel Moore of Rowan County, Kentucky for surveying this cemetery in September, 1997, and to Dewie E. Black of LaBelle, Florida for the documentation.



Ditney Cemetery

Location of Cemetery: Ditney Ridge Road

From Morehead, at US-60E & Rt. 32 (at Rodburn), go east 7.4 miles on Rt. 32 (Christy Creek Road) to Rt. 3317 (CCC Trail), right 1.45 miles on Rt. 3317 to Ditney Ridge Road, left 0.3 mile on Ditney Ridge Road, left 0.3 mile on Ditney Ridge Road to the cemetery on the left side of the road, about 100 feet up on a little hill.

Global Position; 009: N38*10.178', W083*18.409'

Acknowledgment:

The Historical Society and specifically the Cemetery Committee, wishes to acknowledge and extend a special thanks to Dana & Jim Mathews of Morehead, Kentucky for surveying this cemetery on 28 Nov 1997, and to Dewie E. Black of LaBelle, Florida for the documentation.



Drake Cemetery

Location of Cemetery: Rt. 799 - Rock Fork Road:

From Morehead, go west on Rt. 32 (Flemingsburg Road) one mile past the I-64 junction, then right 7.0 miles on Rt. 377 (Cranston Road), then left 5.9 miles on Rock Fork Road to the cemetery on left, about 100' from road.

Global Position: 087: N38°19.631', W83°29.222'

Acknowledgment:

The Historical Society and specifically the Cemetery Committee, wishes to acknowledge and extend a special thanks to Dana and Attlie Mathews of Rowan County for Surveying this cemetery on 3 Aug 1997, and to Dewie E. Black of LaBelle, Florida for the documentation.



Eden Cemetery

Location of Cemetery: Eden Hollow Road

From Morehead at the US-60 & Rt. 32E split at Rodburn, go east 6.25 miles on US-60, then left 0.55 mile on Eden Hollow Road, then left 0.15 mile on Eden Cemetery Road to the cemetery at left.

Global Position: 039: N38°16.482', W83°19.735'

Acknowledgment:

The Historical Society and specifically the Cemetery Committee, wishes to acknowledge and extend a special thanks to Dana Mathews for surveying this cemetery on July 30, 1997 and for a recheck on 6 Nov 2000 by Betty Sharp & Dana Mathews, both of Rowan County, Kentucky, and to Dewie E. Black of LaBelle, Florida for the documentation.



Eldridge (1) Cemetery

Location of Cemetery:

From Morehead: Rt. 32 west about 8.0 miles to Bull Fork Road (Hilda), south on Bull Fork Road about 1.5 miles on the right side of the road.

Global Position: N/U: N38*13.517', W83*32.051'

Acknowledgment:

The Historical Society and specifically the Cemetery Committee, wishes to acknowledge and extend a special thanks to Dewie E. Black of LaBelle, Florida, Donald W. Black of Fleming County, Kentucky, and Brenda Middleton of Rowan County, Kentucky for surveying this cemetery in 1996 and updating it on 5 May 1997, and to Dewie E. Black of LaBelle, Florida for providing the documentation.



Eldridge (2) Photo File

Location of Cemetery: Big Woods Road

:From Morehead, go west on 32 (Flemingsburg Road) 3.0 miles past the I-64 junction, then right 1.65 mile on Rt. 785 (Big Brushy Road), then left 0.2 mile on Big Woods Road. Turn left into driveway of house with box #1925 and go uphill to the end of the driveway. Walk to top of hill at left to the cemetery. There is no path to follow and gravesite is difficult to find.

Global Position: N/U: N38*14.877'; W83*29.713'

Acknowledgment:

The Historical Society and specifically the Cemetery Committee wishes to acknowledge and extend a special thanks to Gerald DeMoss and Bill & Betty Sharp of Morehead Kentucky for surveying this cemetery on 3 May 1999, and to Dewie E. Black of LaBelle, Florida for the documentation.



Eldricge-Buckland Cemetery

Directions to Cemetery: Sugarloaf Mt. Road

From Morehead, west on Rt. 32 about 5.0 miles to Pine Hills Subdivision, turn left on Jackson Place Road and go 0.2 mile, then right 0.1 mile on Overlook Lane, then left 0.5 mile on Poplar Lane, then left 1.0 mile on Sugar Loaf Mt. Road to a driveway on the right. Go up the driveway 0.1 mile to a house. The cemetery is about 200 yards on a hill.

Global Position: Mem#: 172: N38*13.288', W83*31.044'

Acknowledgment:

The Historical Society and specifically the Cemetery Committee, wishes to acknowledge and extend a special thanks to Dee Biebigouser, Betty Sharp, Dana Mathews and Ethel Jones, all of Morehead, Kentucky for their work in surveying this cemetery on 18 May 1998, and to Dewie E. Black of LaBelle, Florida for the documentation.



Ellington Farm Cemetery

Directions: Rt. 1722 (Lower Licking Road)

From Morehead, junction of US-60 & Rt. 519, go west 6.85 miles on US-60 to Farmers, Ky. At Farmers go right 0.8 mile on Rt. 801 North, then left 4.3 miles on Rt. 1722 (Lower Licking Road), then right 0.1 mile on Ellington Cemetery Road to the cemetery at end of lane at right. Note: This gravel road runs parallel to the cemetery and winds up at the back of the cemetery.

Global Position: Mem#: 60: N38*10.395', W83*35.314'

Acknowledgment:

The Historical Society and specifically the Cemetery Committee, wishes to acknowledge and extend a special thanks to Ethel Jones, Dana Mathews, Patricia Caudill, Bill & Betty Sharp, all of Morehead, Kentucky, for surveying this cemetery in 1998 and to Dewie E. Black of LaBelle, Florida and Pamela Ulbrich Lasher of Grand Rapids, Michigan for the documentation.

כ
ח



Ellington Cemetery

Directions to Cemetery: Rt. 1274 (Pretty Ridge)

From Morehead, at US-60W & Rt. 519, go south 7.65 miles on Rt. 519, then right 0.9 mile on Rt. 801 to junction with Rt. 1274; go left 0.5 mile on Rt. 1274, then left onto a forestry/private-use road.

Follow this forestry road (will need a key to unlock the gate a short distance away from road entrance) for 4.7 miles, which will be a long, narrow, winding hilly lane. Cemetery is in a clearing to the right just over a small hill.

Global Position: Mem#: 29 : N38*02.639', W83*24.566'

Acknowledgment:

The Historical Society and specifically the Cemetery Committee, wishes to acknowledge and extend a special thanks to Philemon & Margina Hardin, Betty Sharp and Barbie Ellington of Morehead, Kentucky for this survey, and to Dewie E. Black of LaBelle, Florida for the documentation.



Ellington South Cemetery

Location of Cemetery: Rt. 1274 (Pretty Ridge Road)

From Morehead at US-60W & Rt. 519, go 7.65 miles on Rt. 519, then right 0.9 mile on Rt. 801 to junction with Rt. 1274; go left 0.6 mile on Rt. 1274, then left 0.5 mile on Ellington Cemetery Road to the cemetery at right.

Global Position: 066: N38°04.160', W83°25.574'

Acknowledgment:

The Historical Society and specifically the Cemetery Committee, wishes to acknowledge and extend a special thanks to Betty Sharp, Sue Epperhart, Corda Foster and Ethel Jones all of Rowan County, for surveying this cemetery on July 10, 1997, and to Dewie E. Black of LaBelle, Florida for the documentation.



Harlan Ellington Cemetery

Directions to Cemetery: Rt. 1274 (Pretty Ridge)

From Morehead, at US-60W & Rt. 519, go south 7.65 miles on Rt. 519, then right 0.9 mile on Rt. 801, then left 0.5 mile on Rt. 1274 (Pretty Ridge) to a private forestry road, left on this forestry road to a locked gate in which a key is needed to open. Continue past the gate 5.3 miles to the cemetery on the left.

Note. Towards the end, the road winds down beside Cave Run Lake then up a steep hill to the cemetery.

Global Position: Mem#: 50: N38*02.666', W83*24.631'

Acknowledgment:

The Historical Society and specifically the Cemetery Committee, wishes to acknowledge and extend a special thanks to Philemon & Margina Hardin, Barbie Ellington and Betty Sharp for surveying this cemetery on 2 Sep 1998, and to Dewie E. Black of LaBelle, Florida and Pamela Ulbrich Lasher of Grand Rapids, Michigan for the documentation.



Enix-Sloan Cemetery

Location of Cemetery: Campbell Branch Road

From Morehead, go west on Rt. 32 (Flemiingsburg Rd) 1.0 mile past the I-64 junction, then right 7.65 miles on Cranston Road (Rt. 377), then right (south) 0.3 mile on Rt. 799 (Big Perry Road), then left 2.0 miles on Holly Fork Road, then left 0.75 mile on Campbell Branch Road, then right 1.3 miles on Masters Cemetery Rd. to the cemetery (will pass the Masters Cemetery & continue on downhill to the cemetery at right).

Global Position: Mem#: 043: N38*18.363', W83*19.707'

Acknowledgment:

The Historical Society and specifically the Cemetery Committee, wishes to acknowledge and extend a special thanks to Dana Mathews, Patricia Caudill and Attlie Mathews of Morehead, Kentucky for surveying this cemetery on 7 Mar 1998, and to Dewie E. Black of LaBelle, Florida for the documentation.



Epperhart Cemetery

Location of Cemetery: Rt. 173

From Morehead, US-60E & Rt. 32 at Rodburn, go east 9.7 miles on Rt. 32 (Christy Creek Rd.) to junction with Rt. 173, right 2.0 miles on Rt. 173, then right 0.2 mile on Wilson-Epperhart Cemetery Road to the cemetery over the hill at end of road. Note: Will first pass the Wilson Cemetery on left at crest of hill.

Global Position: 135: N38*08.092', W83*16.015'

Acknowledgment:

The Historical Society and specifically the Cemetery Committee, wishes to acknowledge and extend a special thanks to Ethel Jones & Betty Sharp of Rowan County, Kentucky and to Dewie E. Black of LaBelle, Florida for surveying this cemetery on July 7, 1997, and to Dewie E. Black for the documentation.



Estep Cemetery

Location of Cemetery: Rt. 377 Cranston Road

From Morehead, west on Rt. 32 (Flemingsburg Road) 1.0 mile past the I-64 junction, then right 7.4 miles on Rt. 377 (Cranston Road), then left on Estep Cemetery Road which circles around the cemetery.

Cemetery is on a hill just past the Volunteer Fire Dept. & across road from Tennessee Gas Pipeline Co.

Global Position: #171: N38*.17.251'; W83*24.306'

Acknowledgment:

The Historical Society and specifically the Cemetery Committee, wishes to acknowledge and extend a special thanks to Dana & Jim Mathews of Rowan County, Kentucky for Surveying this cemetery on 1 Sep 1997, and to Dewie E. Black of LaBelle, Florida for the documentation.



Evans Cemetery

Location of Cemetery:

Cranston Road: From I-64 & Rt. 32, Rt. 32 west 1.0 mile to Cranston Road (Rt. 377), right on Cranston Road 8.10 miles to the cemetery on the right side of the road.

Global Position: 101: N38*18.000', W83*23.671'

Acknowledgment:

The Historical Society and specifically the Cemetery Committee, wishes to acknowledge and extend a special thanks to Dana Mathews of Morehead, Kentucky for her work in surveying this cemetery on 6 Nov 1997, and to Dewie E. Black of LaBelle, Florida for the documentation.



Evans-Dailey Cemetery

Location of Cemetery:

Off Evans Cemetery Road: From Morehead, west on Rt. 32 to Rt. 377 (Cranston Road), right 8.1 mile on Rt. 377 to dirt/gravel lane, on left side of the road (Across from Evans Cemetery), drive up this lane back in field to the left fork that runs on small hillside ridge 0.1 mile. Park and walk down hill approximately 125 feet. Cemetery is on right 10 feet in. Abandoned cemetery.

Global Position:

Acknowledgment:

The Historical Society and specifically the Cemetery Committee, wishes to acknowledge and extend a special thanks to Dana Mathews, Fred Blanton and Betty Sharp of Morehead, Kentucky for surveying this cemetery on 24 Nov 1997, and to Dewie E. Black of LaBelle, Florida for the documentation.



Ferguson Cemetery

Location of Cemetery: Rt. 32 at Brown Ridge

From Morehead, at US-60E and Rt. 32 (at Rodburn), go east 10.0 miles on Rt. 32 (Christy Creek Road then Brown Ridge), then right 0.1 mile on Ferguson Cemetery Road to the cemetery.

Global Position: Mem#: 218: N38*09.969', W83*15.640'

Acknowledgment:

The Historical Society and specifically the Cemetery Committee, wishes to acknowledge and extend a special thanks to Betty Sharp, Helen Surmont & Dana Mathews of Morehead, Kentucky for surveying this cemetery on 27 Nov 1998, and to Dewie E. Black of LaBelle, Florida for the documentation.



Fey-Crocket Cemetery

Location of Cemetery: Brown Ridge

From Morehead, at US60E and Rt. 32 (at Rodburn), go east 13.0 miles on Rt. 32 (Christy Creek Road then Brown Ridge) to a wagon road and a barn gate on right side of the road, just past the driveway of house with mailbox #12835, turn right through the gate then bear left up the steep hill and pasture to the top of the hill. The cemetery is enclosed in a wooden cattle fence.

Global Position: Mem # N/U: N38*09.702'; W83*13.306'

Acknowledgment:

The Historical Society and specifically the Cemetery Committee,wishes to acknowledge and extend a special thanks to Barrett Johnson, Bert Crockett, Merrill Lowe, Debby & Betty Sharp, and Dana Mathews of Morehead, Kentucky, for surveying this cemetery on 16 May 2000,and to Dewie E. Black of LaBelle, Florida for the documentation.



Fitzpatrick Cemetery

Location of Cemetery: Glenwood Hollow Road

From Morehead, US-60 and Rt. 32E (at Rodburn), go east about 9.0 miles on US-60E, then left about 0.7 mile on Glenwood Hollow Road to Rozella Fitzpatrick farm, up a lane past the barn about 0.5 mile.

Global Position: 038: N38*16.793', W83*20.367'

Acknowledgment:

The Historical Society and specifically the Cemetery Committee, wishes to acknowledge and extend a special thanks to Dana Mathews of Rowan County, Kentucky for surveying this cemetery on 17 Jul 1997, and to Dewie E. Black of LaBelle, Florida for the documentation.



Fletcher Cemetery

Directions to Cemetery:

From Morehead at US-60 & Rt. 32 (Rodburn), east 5.7 miles on Rt. 32 (Christy Creek Road) to Fannin Road, right on Fannin Road to a barn on the Fannin Farm. Cemetery lies on top of a knoll about 100 yards to the right of the barn, directly across the hilltop from the Tussey cemetery.

Global Position: #184: N38*11.351'; W83*18.509'

Acknowledgment:

The Historical Society and specifically the Cemetery Committee, wishes to acknowledge and extend a special thanks to Roger & Avanelle Eldridge, Bill & Betty Sharp, Dick Blair, Dana Mathews and Patricia Caudill for surveying this cemetery on 1 Mar 1999, and to Dewie E. Black of LaBelle, Florida for the documentation.



Forest Lawn Cemetery

Location of Cemetery:

From Morehead, Old Flemingsburg Road (Rt. 32) west about 3.2 miles to the cemetery on the left

Global Position: Mem#: N/U; N38*12.383", W83*28.427'

Acknowledgment:

The Historical Society and specifically the Cemetery Committee wishes to acknowledge and extend a special thanks to Brenda Middleton of Morehead, Kentucky for surveying this cemetery on 6 Aug 1997, and to Dewie E. Black of LaBelle, Florida, and Pamela Ulbrich Lasher of Grand Rapids, Michigan for the documentation.



Forman Cemetery

Location of Cemetery:

From Morehead, US-60 & Rt. 32; west on US-60 about 0.2 mile to Rt. 519, left 6.15 mile on Rt. 519 to Liddie Way, turn right on Liddie Way, then immediately left along a long private driveway 0.13 mile, then turn right and drive through a pasture field to the cemetery.

Global Position: Mem#: 091: N38*05.274', W83*24.730'

Acknowledgment:

The Historical Society and specifically the Cemetery Committee, wishes to acknowledge and extend a special thanks to Bill & Betty Sharp of Morehead, Kentucky for surveying this cemetery on 1 April, 1998, and to Dewie E. Black of LaBelle, Florida for the documentation.



J. Foster Cemetery

Directions to Cemetery: Upper Lick Fork Road

From Morehead at US-60W & Rt. 519, go south 3.6 miles on Rt. 519, then left 1.6 miles on East Clack Mountain Road, then right 1.45 mile on Upper Lick Fork Road. Pull in driveway at right of house box #1455 and park. At left of driveway, walk uphill following path for about 150 ft. to the cemetery under two large cedar trees. Property owner can give directions for driving close to cemetery following an old wagon road.

Global Position: Mem#: 242: N38*06.478', W83*23.028'

Acknowledgment:

The Historical Society and specifically the Cemetery Committee, wishes to acknowledge and extend a special thanks to Corda Foster, Ethel Jones and Betty Sharp of Morehead, Kentucky for surveying this cemetery on 30 Mar 1999, and to Dewie E. Black of LaBelle, Florida for the documentation.



Fouch (1) Cemetery

Location of Cemetery: W.P. Mabry Road

From Morehead, at US-60E and Rt. 32 (at Rodburn), go east 8.8 miles on Rt. 32 (Christy Creek Road), then left 0.6 mile on W. P. Mabry Road, then up a short steep hill to the cemetery at right.

Global Position: Mem#: NU: N38*10.378', W83*15.880'

Acknowledgment:

The Historical Society and specifically the Cemetery Committee, wishes to acknowledge and extend a special thanks to Dana & James Mathews and Betty Sharp all of Morehead, Kentucky for surveying this cemetery on 6 Jun 1998, and to Dewie E. Black of LaBelle, Florida for the documentation.

en



Fouch (2) Cemetery

Location of Cemetery: L. Cooper Road

From Morehead US-60E & Rt. 32 at Rodburn, go east 8.0 miles on Rt. 32 (Christy Creek Road) to Rt. 504; left 0.5 mile on Rt. 504 to L. Cooper Road, right 0.05 mile on L. Cooper Road to a wagon lane at left, just past the 2nd driveway, At entrance to wagon lane, pull in and follow the lane through the field and up steep hill along the tree line 0.1 mile to the cemetery at end of lane and at top of hill.

Global Position: N/U: N38*11.329'; W38*15.760'

Acknowledgment:

The Historical Society and specifically the Cemetery Committee, wishes to acknowledge and extend a special thanks to Dana Mathews and Betty Sharp of Morehead, Kentucky for surveying this cemetery on 7 Nov 1999, and to Dewie E. Black of LaBelle, Florida for the documentation.



Fraley (1) Cemetery

Location of Cemetery: Rt. 32, Christy Creek Road:

From Morehead, at US-60E and Rt. 32 (at Rodburn), go east 10.95 miles on Rt. 32 (Christy Creek Road then Brown Ridge) to the cemetery at left.

Global Position: GPS#: 057: N38*10.133', W83*14.790'

Acknowledgment:

The Historical Society and specifically the Cemetery Committee, wishes to acknowledge and extend a special thanks to Dewie E. Black of LaBelle, Florida & Ethel J. Jones of Rowan County, Kentucky for surveying this cemetery on July 7, 1997, and to Dewie E. Black of LaBelle, Florida for the documentation.



Fraley (2) Cemetery

Location of Cemetery: Camelot Road

From Morehead, go west on Rt. 32 (Flemingsburg Road) 0.3 miles past I-64 junction, then (just before the J.C. Wells curve) right 200 Yds on Camelot Road to end of street. Then right and follow lane 0.2 mile around the perimeter of field back to the front to the cemetery which overlooks Rt. 32.

Global Position: 160: N38*11.737', W83*28.843'

Acknowledgment:

The Historical Society and specifically the Cemetery Committee, wishes to acknowledge and extend a special thanks to Dewie E. Black of LaBelle, Florida for surveying this cemetery on 9 July 1997 and providing the documentation.



Fraley (3) Cemetery

Location of Cemetery: Poppy Mountain Road

From Morehead, east 8.0 miles on US-60, then left 1.2 miles on Poppy Mountain Road (beside Stevens Car Sales); lane winds around up and down the hills to the cemetery at right, next to the road.

*Permission to visit the cemetery.& keys to the gates must be obtained from the landowner, Marty Stevens.

Global Position: N/U - N38*16.073'; W83*20.981'

Acknowledgment:

The Historical Society and specifically the Cemetery Committee, wishes to acknowledge and extend a special thank to Dana Mathews of Rowan County, Kentucky for her work in Surveying this cemetery on 29 August 1997, and to Dewie E. Black of LaBelle, Florida for the documentation.



Fraley Hill Cemetery

Location of Cemetery: Poplar Hollow Road

From Morehead, at US-60 & Rt. 32, go west on Rt. 32 (Flemingsburg Rd.) one mile past the I-64 junction, then right 10.3 miles on Rt. 377 (Cranston Road), then left 0.4 mile on Poplar Hollow Road, then take first road on the left (still Poplar Hollow Road) 0.3 miles to end of the road. Continue 0.4 mile past barn and onto small path up the hollow and to left of field & up to bottom of the hill. Walk up tractor path approx. 0.3 mile to fork. Take right fork and walk approx. 300 feet to Daniel Boone Forest tree marker. Continue about 65 yards to the cemetery.

Global Position:

Acknowledgment:

The Historical Society and specifically the Cemetery Committee, wishes to acknowledge and extend a special thanks to Dana Mathews and David and Marilyn Fraley of Morehead, Kentucky for surveying this cemetery on 28 Nov 1997, and to Dewie E. Black of LaBelle, Florida for the documentation.



E. Fraley Cemetery

Location of Cemetery: Rt. 377 - Cranston Road

From Morehead, at US-60 & Rt. 32, go west on Rt. 32 (Flemingsburg Rd.) one mile past the I-64 junction, then right 8.35 miles on Rt. 377 (Cranston Road), then left 0.1 mile on E. Fraley Road. Go behind the barn to the right uphill to middle of the field and to the cemetery.

Global Position: 107: N38*18.400', W83*23.802'

Acknowledgment:

The Historical Society and specifically the Cemetery Committee, wishes to acknowledge and extend a special thanks to Patricia Caudill & Dana Mathews of Morehead, Kentucky for their work in surveying this cemetery on 26 Oct 1997, and to Dewie E. Black of LaBelle, Florida for the documentation.



J. Fraley Cemetery

Directions to Cemetery:

From Morehead, Rt. 32 East about 12 miles to just before the Elliott County line, left on Lower Caney road to Fraley Cemetery Road, left on Fraley Cemetery Road 0.1 mile to the cemetery on the right. A small rise in the edge of the woods.

Global Position: Mem#: 152: N38*10.143', W83*13.352'

Acknowledgment:

The Historical Society and specifically the Cemetery Committee, wishes to acknowledge and extend a special thanks to Merrill Lowe, Betty Sharp & Dana Mathews of Morehead, Kentucky for their work in surveying this cemetery on 24 Sep 1998, and to Dewie E. Black of LaBelle, Florida for the documentation.



Fraley-Osborn Cemetery

Location of Cemetery: Kegley Ridge

From Morehead, at US-60E & Rt. 32 at Rodburn, go east 10.2 miles on Rt. 32 (Christy Creek Rd. then Brown Ridge), then go right 0.7 mile on Kegley Ridge to Fraley-Osborne Cem. Rd. At junction of the two roads, cemetery lies on slope on the right side of the road..

Global Position; 013: N38.09.408', W083*15.280'

Acknowledgment:

The Historical Society and specifically the Cemetery Committee, wishes to acknowledge and extend a special thanks to Dana & Attle Mathews of Rowan County, Kentucky for surveying this cemetery on 16 Sep 1997, and to Dewie E. Black of LaBelle, Florida for the documentation.



Franklin Cemetery

Location of Cemetery: Rt. 1167 - Dry Creek Road

From Morehead, at US-60W & Rt. 519, go south 0.5 mile on Rt. 519, then left 3.3 miles on Rt. 1167 (Dry Creek Road), then left 0.3 mile on Franklin Cemetery Road to the top of the hill and the cemetery. Gravel road extremely steep but circles around the cemetery

Global Position: Mem#: N/U: N38*09.264', W83*22.121'

(taken at driveway on Dry Creek, at foot of hill at entrance to proposed site of new road to cemetery)

Acknowledgment:

The Historical Society and specifically the Cemetery Committee, wishes to acknowledge and extend a special thanks to Ethel Jones and Clarence Crawford of Morehead, Kentucky for surveying this cemetery on 28 March 1998, and to Dewie E, Black of LaBelle, Florida, and Pamela Ulbrich Lasher of Grand Rapids, Michigan for the documentation.



Fryman Cemetery

Location of Cemetery: Big Brushy Road

From Morehead: at US-60 & Rt. 32, go west on Rt. 32 (Old Flemingsburg Road) 3.0 miles past the I-64 junction, then right 4.3 miles on Rt. 785 (Big Brushy Rd.) to the cemetery on hill at right. (Rt. 785 change road names 3-4 times; near the end, lane continues through a gate and a pasture on the Pecco farm.)

Global Position: GPS#: 210: N38*16.966', W83*30.182'

Acknowledgment:

The Historical Society and specifically the Cemetery Committee, wishes to acknowledge and extend a special thanks to Dana Mathews of Morehead, Kentucky for her work in surveying this cemetery on 21 Apr 1998, and to Dewie E. Black of LaBelle, Florida for the documentation.



Fultz Family Cemetery

Location of Cemetery:

From Morehead, US-60 & Rt. 32, east on US-60 about 1.5 mile to Christy Creek Road (Rt. 32), east on Christy Creek Road 5.3 miles to the drive way of Dewey Fultz. Stop and get the key to the gate. Drive 0.4 mile around the barn and through the pasture and up a steep hill to the cemetery at the end of the path.

Global Position: Mem#: 179: N38*10.909', W83*19.796'

Acknowledgment:

The Historical Society and specifically the Cemetery Committee, wishes to acknowledge and extend a special thanks to Avanelle Eldridge, Dana Mathews and Betty Sharp of Morehead, Kentucky for their work in surveying this cemetery in 1998, and to Dewie E. Black of LaBelle, Florida for the documentation.

k



Fultz Cemetery

Location of Cemetery: Lees Branch Road

From Morehead, at US-60E and Rt. 32 (at Rodburn), go east 3.4 miles on Rt. 32 (Christy Creek Road), then right 0.1 mile on Lees Branch Road, then left 0.1 mile on Fultz Cemetery Road to cemetery on right.

Global Position; 021: N38*11.013', W083*21.208

Acknowledgment:

The Historical Society and specifically the Cemetery Committee, wishes to acknowledge and extend a special thanks to Dana Mathews and Crystal Clevenger of Rowan County, Kentucky for their work in surveying this cemetery on 28 Sep 1997, and to Dewie E. Black of LaBelle, Florida for the documentation



Gray-Seamonds Cemetery

Location of Cemetery: US-60 East

From Morehead, at US-60 and Rt. 32, go east 2.4 miles on US-60 to the Sunnybrook Golf Course (MSU's golf course), right on Golf Course Road 0.15 mile straight ahead to red & white barn. Park and walk 60 yards West on Golf Course path to a clump of trees & the cemetery. Nicely kept area.

Global Position: 047: N38°13.359', W83°22.914'

Acknowledgment:

The Historical Society and specifically the Cemetery Committee, wishes to acknowledge and extend a special thanks to Dana Mathews of Rowan County, Kentucky for her work in surveying this cemetery on 15 Sep 1997, and to Dewie E. Black of LaBelle, Florida for the documentation.



Green Cemetery

Directions to Cemetery: Green Bend Road, off Rt. 1722 (Lower Licking Road)

From Morehead, go west on US-60 to junction with Rt. 801, then right (north) 0.8 mile on Rt. 801, then left 2.0 miles on Rt. 1722, left 1.85 mile on Green Bend Road. In a curve, pull over to (left)side of road and park. The cemetery is located about 50 ft. up the hill on a flat in the woods on the right side of the road. Difficult to locate as stones are scattered across the flat among the trees. A small dip in the flat makes it seem like the cemetery is in 2 sections.

Global Position: Mem#: 241: N38°08.532', W83°36.448'

Acknowledgment:

The Historical Society and specifically the Cemetery Committee, wishes to acknowledge and extend a special thanks to Helen Surmont, Dana Mathews, Betty Sharp, Debra James, Ethel Jones, & Mabel Reynolds of Morehead, Kentucky for surveying this cemetery on 29 Mar 1999, and to Dewie E. Black of LaBelle, Florida (dewiebla@peganet.com) for the documentation.

d



Gregory (1) Cemetery

Location of Cemetery: Upper Lick Fork

From Morehead, at junction of US-60 & Rt. 519, go 3.6 miles on Rt. 519 to Clack Mt. East Rd., left 1.6 miles on Clack Mt. East Rd. to Upper Lick Fork, right 2.4 miles on Upper Lick Fork to Wallace-Terrell Branch, left 0.6 mile on Wallace-Terrell Branch to the cemetery in a large clearing surrounded by woods.

Global Position: 079: N38*06.546', W83*22.507'

Acknowledgment:

The Historical Society and specifically the Cemetery Committee, wishes to acknowledge and extend a special thanks to Betty Sharp, Sue Epperhart, Corda Foster and Ethel Jones all of Morehead, Kentucky for their work in inventorying this cemetery on July 10, 1997, and to Dewie E. Black of LaBelle, Florida for providing the documentation.



Gregory (2) Cemetery

Directions to Cemetery:

From Morehead, Rt. 32 & US-60, west on Rt. 32 (Flemingsburg Road) one mile past I-64 to Rt. 377 (Cranston Road), right 7.65 miles on Rt. 377 to Rt. 799 (Big Perry Road), right 0.3 mile on Big Perry Road to Holly Fork Road, left on Holly Fork Road 1.3 mile to Burton Branch, left on Burton Branch just a short distance to a barn gate on the right. Go through the gate and go 0.9 mile to the cemetery. You will follow rough path up a steep hillside then straight on following a gas line right of way clearing (Across 3 farms) to a large white oak tree standing alone in the center of the clearing. Note: A key will be needed to open a second gate on the Willard Logan farm. He lives in the next house past Burton Branch on Holly Fork Road on the left.

Global Position: Mem#: 205: N38*18.197', W83*21.712'

Acknowledgment:

The Historical Society and specifically the Cemetery Committee, wishes to acknowledge and extend a special thanks to Floyd Ray Francis, Avanelle Eldridge and Betty Sharp of Morehead, Kentucky for this survey, and to Dewie E. Black of LaBelle, Florida (e-mail: dewiebla@peganet.com) for the documentation.

rk



Griffith Cemetery

Location of Cemetery:

From Morehead, Rt. 32 West to Cranston Road (Rt. 377), right on Cranston Road 5.6 miles to Cross Creek Road (Private gravel drive marked as a road), just before Hogge Cemetery and Hogge school, right side of the Road (Private gravel drive marked as a road), just before Hogge Cemetery and Hogge school, right side of the road.

Global Position: Mem#: N/U: N38*00.000', W83*00.000'

Acknowledgment:

The Historical Society and specifically the Cemetery Committee, wishes to acknowledge and extend a special thanks to Alisa Littleton of Morehead, Kentucky for her work in surveying this cemetery in March 1998, and to Dewie E. Black of LaBelle, Florida for the documentation.



Dan B. Hall Cemetery

Directions to Cemetery:

From Morehead, US-60 & Rt. 32, east 1.0 mile on US-60 to Rodburn (Christy Creek Road). Continue on US-60 3.6 miles, right on a private business driveway just past Baldwin Road. Go directly to the back of the lot. The cemetery is about 200 feet up the hillside.

Global Position: Mem#: 108: N38*14.075', W83*21.912'

Acknowledgment:

The Historical Society and specifically the Cemetery Committee, wishes to acknowledge and extend a special thanks to Avanelle Eldridge and Jeanette Stone of Morehead, Kentucky for this survey, and to Dewie E. Black of LaBelle, Florida for the documentation.



G. W. Hall Cemetery

Location of Cemetery: Lower Oak Grove Road

From Morehead, at US-60W & Rt. 519, go 0.7 mile south on Rt. 519, then left 5 miles on Rt. 1167 (Dry Creek Rd.) to junction of Rt. 1167 & East Clack Mt. Rd., go 6 miles left on Rt. 1167 (Oak Grove Road) then right 2.6 miles on Lower Oak Grove Rd. to the cemetery on the left, next to the road.

Global Position: 125: N38*06.334', W83*18.903

Acknowledgment:

The Historical Society and specifically the Cemetery Committee, wishes to acknowledge and extend a special thanks to Jewell Moore of Rowan County Kentucky for her work in Surveying this cemetery in August 1997, and to Dewie E. Black of LaBelle, Florida for the documentation.



Hamilton Cemetery

Location of Cemetery: Veterans Lane

From Morehead, at junction of US-60E & Rt. 32 at Rodburn, go east 5.6 miles on Rt. 32 (Christy Creek Road), then right 0.3 mile on Veterans Lane, then left about 0.1 mile on Hamilton Cemetery Road (will drive to left of house and continue up steep hill) to the cemetery on the right.

Global Position: 024: N38°11.010', W083°19.614'

Acknowledgment:

The Historical Society and specifically the Cemetery Committee, wishes to acknowledge and extend a special thanks to Dana Mathews and Crystal Clevenger of Morehead, Kentucky for surveying this cemetery on 28 Sep 1997, and to Dewie E. Black of LaBelle, Florida for the documentation.



Hamm Cemetery

Location of Cemetery: Pond Lick Road

From Morehead, go west on Rt. 32 (Flemingsburg Road) one mile past the I-64 junction, then right 3.2 on Rt. 377 (Cranston Road), left 1.2 miles on Pond Lick Road to a long gravel driveway of house with miles box # 1250, right 0.5 mile on driveway uphill to a garage. Cemetery is on hill to right and behind the garage.

Global Position: Mem#: NU: N38*15.263'; W83*27.639'

Acknowledgment:

The Historical Society and specifically the Cemetery Committee, wishes to acknowledge and extend a special thanks to Philllys Quisgard, Ryan Adams, Betty Sharp and Sierra Edwards of Morehead, Kentucky for surveying this cemetery on 24 April 1998, and to Dewie E. Black of LaBelle, Florida for the documentation.



Hankins Cemetery (Three combined photos)

Location of Cemetery: Schoolhouse Branch off Holly Fork Road

From Morehead, follow Rt. 32 (Flemingsburg Road) west 1.0 mile past the I-64 junction to Rt. 377, right 8.2 miles on Rt. 377 (Cranston Road), then right (south) 0.3 mile on Rt. 799 (Big Perry Road).left 2.0 miles on Holly Fork Road, right about 0.2 mile on Schoolhouse Branch Road, to a gate (on Tommy White's property). After gate, and after you pass a trailer, follow lane to right around the barn, go up a steep hill, cut through a field, past a pond at left, through a gate and into the woods on a logging road. Continue going uphill and at top, cross the pipeline right-of-way, go into the woods again, then right on first road you come to. Cemetery is about 100 yards on the right side, about 2.5 miles from Holly Fork Road.

Global Position: Mem#: N38*16.634', W83*21.495'

Acknowledgment:

The Historical Society and specifically the Cemetery Committee, wishes to acknowledge and extend a special thanks to Rex, Jenifer & Ashley Clark of Morehead, Kentucky for surveying this cemetery on December 11, 1998, and to Dewie E. Black of LaBelle, Florida for the documentation.



Hays Cemetery

Location of Cemetery:

From Morehead, East 7.0 miles on Rt. 60 to Hays Crossing (Rt. 174). Right 0.2 mile on Rt. 174 to Hays Cemetery Road. Right on Hays Cem. Road 0.15 mile, up a hill to the cemetery on your left. Note stones go back into the woods, overgrown and rough to get to.

Global Position: 044: N38°14.485', W83°20.707'

Acknowledgment:

The Historical Society and specifically the Cemetery Committee, wishes to acknowledge and extend a special thanks to Dana Mathews and Crystal Clevenger of Morehead, Kentucky for surveying this cemetery on 18 Mar 1998, and to Dewie E. Black of LaBelle, Florida and Pamela Ulbrich Lasher of Grand Rapids, Michigan for the documentation.



Henderson Cemetery

Location of Cemetery: Rt. 377 Cranston Road

From Morehead, go west on Rt. 32 Flemingsburg Road one mile past the I-64 interchange, then right 14.7 miles on Rt. 377 (Cranston Road) to the cemetery on left side of the road to right of house, up hillside about 200 feet.

Global Position: 105: N38*22.983', W83*24.952'

Acknowledgment:

The Historical Society and specifically the Cemetery Committee, wishes to acknowledge and extend a special thanks to Betty Sharp and Dana Mathews of Morehead, Kentucky for surveying this cemetery on 24 Nov 1997, and to Dewie E. Black of LaBelle, Florida for the documentation.



Hiatt Cemetery

Directions to Cemetery: Knipp Hollow Road

From Morehead at the US-60 & Rt. 32E split (at Rodburn), go east 6.2 miles on US-60, then right 0.4 miles on Knipp Hollow Road, left 0.3 miles on Caseman Road to next to last house, go left into driveway then directly behind a barn straight ahead but located on the Roger Thomas farm; head right along fence line which goes uphill & through the woods approximately 400 ft. to cemetery. Difficult to locate.

Global Position: Mem#: 231: N38°15.775', W83°19.458' (Taken from driveway at foot of hill between house and cemetery, behind the barn)

Acknowledgment:

The Historical Society and specifically the Cemetery Committee, wishes to acknowledge and extend a special thanks to Roger Thomas, Betty Sharp & Avanelle Eldridge for surveying this cemetery on 26 Feb 1999 and for a recheck on 6 Nov 2000 by Dana Mathews & Betty Sharp, all of Rowan County, Kentucky and to Dewie E. Black of LaBelle, Florida for the documentation.



Hinton Cemetery

Location of Cemetery: Open Fork Road

From Morehead, at US-60E & Rt. 32 at Rodburn, go east 5.7 miles on Rt. 32 (Christy Creek Road), then left 2.4 miles on Open Fork Road to a driveway across from New Sill Cemetery, left down the long, winding driveway 0.3 mile to the cemetery on the right.

Global Position: Mem#: 181: N38*13.446', W83*18.645'

Acknowledgment:

The Historical Society and specifically the Cemetery Committee, wishes to acknowledge and extend a special thanks to Dana Mathews, Betty Sharp and Avanelle Eldridge of Morehead, Kentucky for surveying this cemetery on 31 May 1998, and to Dewie E. Black of LaBelle, Florida for the documentation.



Hitch Cemetery

Directions to Cemetery:

From Morehead, Rt. 32 East past Elliottville to Wagner Store (Rt. 32 & Rt. 173). South on Rt. 173 and go _____ to a driveway on the left. Go up this driveway and park at the gate. Go out the pasture trail about 0.3 mile straight ahead of you on a small hill.

This cemetery, located just over the Rowan County line in Morgan County, is documented because of the close proximity to Rowan County, and because so many relationships are buried in Rowan County.

Global Position: Mem#: 217: N38*08.608', W83*15.829'

Acknowledgment:

The Historical Society and specifically the Cemetery Committee, wishes to acknowledge and extend a special thanks to Attlie & Dana Mathews and Curtis Trent of Morehead, Kentucky for this survey on 20 Apr 1998, and to Dewie E. Black of LaBelle, Florida (dewiebla@peganet.com) for the documentation



Hogge Cemetery

Directions to Cemetery: Rt. 377 (Cranston Road):

From Morehead, junction of US-60 & Rt. 32, go west on Rt. 32 (Flemingsburg Rd.) one mile past the I-64 interchange to Rt. 377 (Cranston Road), right 5.55 miles on Rt. 377 to the cemetery on the left, next to Tilden Hogge Elementary School.

Global Position: Mem#: 80: N38*16.388', W83*25.634'

Acknowledgment:

The Historical Society and specifically the Cemetery Committee, wishes to acknowledge and extend a special thanks to Phillis Quisgard, Ryan Adams, Betty Sharp and Alisa Littleton all of Morehead, Kentucky for surveying this cemetery on 10 Oct 1998, and to Dewie E. Black of LaBelle, Florida and Pamela Ulbrich Lasher of Grand Rapids, Michigan for the documentation



Hogtown Cemetery

Location of Cemetery: Rt. 32 Christy Creek Rd.

From Morehead, at US-60E & Rt. 32 at Rodburn, go 8.1 miles east on Rt. 32 (Christy Creek Rd.) to Hogtown Cemetery Road (in Elliottville, just past the old Elliottville School), left on Hogtown Cemetery Road to the cemetery at top of the hill.

Global Position: GPS#: NU: N38*11.112'; W83*16.535'

Acknowledgment:

The Historical Society and specifically the Cemetery Committee, wishes to acknowledge and extend a special thanks to Ethel Jones of Rowan County, Kentucky and Dewie E. Black of LaBelle, Florida for surveying this cemetery on 7 Jul 1997, and to Dewie E. Black of LaBelle, Florida for the documentation



Horsley-Brown Cemetery


Directions to Cemetery: Rt. 1274 (Pretty Ridge Road)

From Morehead, at US-60W & Rt. 519, go south 7.65 miles on Rt. 519, then right 0.9 mile on Rt. 801 to junction with Rt. 1274; go left 0.5 mile on Rt. 1274, then left onto a forestry/private-use road. Follow this forestry road 4.65 miles to the cemetery at left, a few hundred feet in the edge of the woods. Overgrown with no path to it. Note: will need a key to unlock a gate located a short distance away from the forestry road entrance.

Global Position: Mem#: 30: N38*02.674', W83*24.437'

Acknowledgment:

The Historical Society and specifically the Cemetery Committee, wishes to acknowledge and extend a special thanks to Philemon & Margina Hardin, Barbie Ellington and Betty Sharp for surveying this cemetery on 2 Sep 1998, and to Dewie E. Black of LaBelle, Florida and Pamela Ulbrich Lasher of Grand Rapids, Michigan for the documentation.



Howard (1) Cemetery

Location of Cemetery: Rt. 3319 on Skaggs Road

From Morehead, US-60 & Rt. 32: go west 1.5 mile on Rt. 32 (Old Flemingsburg Rd) to Rt. 3319 & Forest Hills Drive (behind KY State Police Post); left onto Rt. 3319. Follow Forest Hills Drive 0.55 mile then right 0.1 mile on Jewell Lane then left on Skaggs Road 0.7 mile to last driveway on left; turn into this driveway then immediately turn left & follow long rough dirt lane 0.1 mile up to the cemetery on left (in a small clearing in a lot between the last two houses on the left on Skaggs Road.)

Global Position: Mem#: N/U N38*10.510', W83*29.630'

Acknowledgment:

The Historical Society and specifically the Cemetery Committee, wishes to acknowledge and extend a special thanks to Courtney Morgan, Dan Sharp and Bill & Betty Sharp all of Morehead, Kentucky for surveying this cemetery on 26 Apr 1998, and to Dewie E. Black of LaBelle, Florida for the documentation.



Howard (2) Cemetery

Directions to Cemetery: Rt. 1274 (Pretty Ridge Road)

From Morehead, at US-60W & Rt. 519, go south 7.65 miles on Rt. 519, then right 0.9 mile on Rt. 801 to junction with Rt. 1274; go left 0.5 mile on Rt. 1274, then left onto a forestry/private-use road. Follow this forestry road (will need a key to unlock the gate a short distance away from road entrance) for 0.5 mile to the cemetery at right in a small clearing near a pond, about 100 ft. from road.

Global Position: Mem#: _____: N38* _____', W83* _____'

Acknowledgment:

The Historical Society and specifically the Cemetery Committee, wishes to acknowledge and extend a Philemon & Margina Hardin, Barbie Ellington and Betty Sharp of Morehead, Kentucky for surveying this cemetery on 2 Sep 1998, and to Dewie E. Black of LaBelle, Florida for the documentation.



Howard-Smith Cemetery

Location of Cemetery: Open Fork Road

From Morehead, at US-60E & Rt. 32 at Rodburn, go east 6.0 miles on Rt. 32 (Christy Creek Road), then left 1.0 mile on Open Fork Road, then left on Howard-Smith Cemetery Road to the cemetery on the hill.

Global Position: #182: N38*12.163'; W83*18.690'

Acknowledgment:

The Historical Society and specifically the Cemetery Committee, wishes to acknowledge and extend a special thanks to Dewie E. Black of LaBelle, Florida, Ethel J. Jones and Betty Sharp of Morehead, Kentucky for surveying this cemetery on July 7, 1997, and to Dewie E. Black for the documentation



Howell Cemetery

Directions to Cemetery:

From Morehead, Rt. 32 (Flemingsburg Rd) west about 1.5 miles to Big Brushy Road, to Rt. 785 (Big Brushy Road), right 3.65 miles on Rt. 785 to McGuire Lane, left on McGuire Lane 0.1 mile to a driveway on the left. Park and walk uphill into the woods about 200 ft. to the cemetery on the right. Must cross over a small down hill branch. The cemetery is hard to locate.

Global Position: Mem#: 211: N38*16.506', W83*30.098'

Acknowledgment:

The Historical Society and specifically the Cemetery Committee, wishes to acknowledge and extend a special thanks to Joseph Jennings, Dana Mathews and Betty Sharp of Morehead, Kentucky for surveying this cemetery in 1998, and to Dewie E. Black of LaBelle, Florida for the documentation.



Humphries Cemetery

Location of Cemetery: Clearfork Road

From Morehead, at US-60 & Rt. 32, go west on Rt. 32 (Flemingsburg Rd.) one mile past the I-64 junction, then right 5.1 miles on Rt. 377 (Cranston Road), then left 4.5 miles on Clearfork Road (to entrance of a forestry road on right); the cemetery is at left, across the main road, in a field under a tree.

Global Position: #173: N38*18.542'; W83*29.017'

Acknowledgment:

The Historical Society and specifically the Cemetery Committee, wishes to acknowledge and extend a special thanks to Alisa Littleton and Betty Sharp of Morehead, Kentucky for surveying this cemetery on 1 Mar 1998, and to Dewie E. Black of LaBelle, Florida for the documentation.



Ingram Cemetery

Directions to Cemetery: Ingram Loop Road, off Rt. 1722

From Morehead, junction of US-60 & Rt. 519, go west 6.85 miles on US-60 to Farmers, Ky. At Farmers go right (north) 0.8 mile on Rt. 801, then left 5.6 miles on Rt. 1722 (Lower Licking Road), then right 0.5 mile on Ingram Loop Road, then right 0.15 mile on Ingram Cemetery Road up the hill to the cemetery.

Global Position: Mem#: 061: N38*11.331', W83*35.440'

Acknowledgment:

The Historical Society and specifically the Cemetery Committee, wishes to acknowledge and extend a special thanks to Ethel Jones, Dana Mathews, Patricia Caudill, Bill & Betty Sharp of Morehead, Kentucky for surveying this cemetery on 29 Mar 1999, and to Dewie E. Black for the documentation



Ingram-Stevens Cemetery

Directions to Cemetery: US-60 at Farmers

From Morehead at junction of US-60 and Rt. 519, go 6.7 miles west on US-60 to Farmers, Ky. and to cemetery on right in corner next to junction of US-60 and Old Kentucky Highway 801.

Global Position: 099: N38*08.473', W83*32.953'

Acknowledgment:

The Historical Society and specifically the Cemetery Committee, wishes to acknowledge and extend a special thanks to Dana & James A. Mathews of Morehead, Ky. for surveying this cemetery on 4 Nov 1997, and to Dewie E. Black of LaBelle, Florida for the documentation.



Ison Cemetery

Location of Cemetery: Trent Ridge Road

From Morehead, at US-60E and Rt. 32 (at Rodburn), go east 10.45 miles on Rt. 32 (Christy Creek Road then Brown Ridge), then right about 40-50 ft on Trent Ridge Road, then left by a barn and up the hill about 30 ft. to the cemetery.

Global Position; 016: N38°09.980', W083°15.254'

Acknowledgment:

The Historical Society and specifically the Cemetery Committee, wishes to acknowledge and extend a special thanks to Dana Mathews and James Lightfoot of Morehead, Kentucky for surveying this cemetery on 31 Jan 1998, and to Dewie E. Black of LaBelle, Florida for the documentation.



Jackson Family Cemetery

Location of Cemetery:

Jackson Cemetery Road: From Morehead, west on Rt. 32 to Maxey Flat Road (Fleming Co. Line), left 0.2 mile on Maxey Flat Road, left on Jackson Cemetery Road 0.1 mile.

Global Position: N38°15.209', W83°31.780'

Acknowledgment:

The Historical Society and specifically the Cemetery Committee, wishes to acknowledge and extend a special thanks to Jeri Jackson Taylor & Edwin Earl Jackson of Rowan County, Kentucky for Surveying this cemetery on 27 Sep 1997, to Dewie E. Black of LaBelle, Florida for the documentation.



C. Jackson Cemetery

Location of Cemetery:

From Morehead, west on Rt. 32 about 1.2 miles past I64 to Copperas Hollow, left on Copperas Hollow 0.8 mile to Valley View Road, right on Valley View Road 0.2 mile to the cemetery on the left side of the road.

Global Position: Mem#: 176: N38*13.310', W83*29.719'

Acknowledgment:

The Historical Society and specifically the Cemetery Committee, wishes to acknowledge and extend a special thanks to Rev. Don Mantooth, Ethel Jones, Dana Mathews and Betty Sharp, all of Morehead, Kentucky, for surveying this cemetery on 18 May 1998, and to Dewie E. Black of LaBelle, Florida for the documentation.



James-Jones Cemetery

Directions: Rt. 1722 (Lower Licking Road):

From Morehead, west 2.7 miles on Rt. 32 to I-64, west 4.3 miles on I-64 to Farmers/Sharkey exit, (Rt. 801), left (South) on Rt. 801 to Rt. 1722 (Lower Licking Road), right on Rt. 1722 about 10 miles to the cemetery on the right side of the road, across from the Slaty Point Cemetery.

Global Position: #NU: N38*09.134'; W83*35.597'

Acknowledgment:

The Historical Society and specifically the Cemetery Committee, wishes to acknowledge and extend a special thanks to Betty & Betty Sharp, Ethel Jones, Mabel Reynolds, Willow Leach, Barbie Ellington, Helen Surmont and Sue Epperhart of Morehead, Kentucky for surveying this cemetery on 29 Sep 1997, and to Dewie E. Black of LaBelle, Florida for the documentation.



Jennings Cemetery

Location of Cemetery:

Lower Oak Grove Road: From Morehead, Rt. 519 to Clearfield, left about 8.0 miles on Rt. 1167 to Lower Oak Grove Road, right to the cemetery.

Global Position: 121: N38*06.809', W83*18.184

Acknowledgment:

The Historical Society and specifically the Cemetery Committee, wishes to acknowledge and extend a special thanks to Jewel Moore of Rowan County for surveying this cemetery in July of 1997, and to Dewie E. Black of LaBelle, Florida for the documentation.



Jent (1) Cemetery

Location of Cemetery:

From Morehead, East on US-60 to Rt. 32, right (East) on Rt. 32 (Rodburn) 4.0 miles to Oldhouse Creek Road, right on School House Branch Road 0.1 mile to cross roads. Right 0.7 mile to Jent Cemetery Road. Right on Jent Cem. Road 0.3 mile up the hill to the cemetery. Note: The road up the hill is well kept but, steep.

Global Position: 053: N38*10.905' W83*20.915'

Acknowledgment:

The Historical Society and specifically the Cemetery Committee, wishes to acknowledge and extend a special thanks to Patricia Caudill and Dana Mathews of Morehead, Kentucky for surveying this cemetery on 27 March 1998, and to Dewie E. Black of LaBelle, Florida and Pamela Ulbrich Lasher of Grand Rapids, Michigan for the documentation.



Johnson (1) Cemetery

Location of Cemetery:

From Morehead, Rt. 32 East past Elliottville to Wagner Store (Rt. 32 & Rt. 173). Continue East on Rt. 32 0.6 miles to Trent Ridge Road. Right on Trent Ridge Road 1.4 miles to Cornett Road. Left on Cornett Road about 0.6 mile to the cemetery on the left.

Global Position: #195: N38*09.504'; W83*14.141'

Acknowledgment:

The Historical Society and specifically the Cemetery Committee, wishes to acknowledge and extend a special thanks to Dewie E. Black of LaBelle, Florida for surveying this cemetery on 9 Jul 1997, and for the documentation.



Johnson (2) Cemetery

Directions to Cemetery: Camelot Road

From Morehead, go west on Rt. 32 (Flemingsburg Road) 0.3 mile past I-64 junction to Camelot Road (in curve just past entrance to shopping center), right on Camelot Rd., then immediately left 0.2 mile on Johnson Cemetery Rd. to cemetery on right just beyond a farm gate. Lies behind a row of homes.

Global Position: Mem#: 159: N38*11.823", W83*28.907'

Acknowledgment:

The Historical Society and specifically the Cemetery Committee, wishes to acknowledge and extend a special thanks to Teresa Flanery for surveying this cemetery in 1998 and to Dewie E. Black of LaBelle, Florida and Pamela Ulbrich Lasher of Grand Rapids, Michigan for the documentation.



Johnson (3) Cemetery

Location of Cemetery:

From Morehead: Rt. 32 west 1.0 mile past I-64, right on Rt. 377 (Cranston road) to MSU farm
White granite pillar stand, with board fence around it.

Johnson (3) Cemetery: 032: N38*13.133', W83*28.236'

Acknowledgment:

The Historical Society and specifically the Cemetery Committee, wishes to acknowledge and extend a special thanks to Dana Mathews for surveying this cemetery on July 29, 1997, and to Dewie E. Black of LaBelle, Florida for providing the documentation.



Johnson (4) Cemetery

Directions to Cemetery:

Big Perry Road (Rt. 799): From Morehead at US-60 & Rt. 32 (Rodburn), go East 3.2 miles on US-60, then left .75 mile on Big Perry Road, then left at driveway for Box #751, cross bridge over creek then immediately park at left side of driveway and walk left through the yard near the creek bank about 50 ft. Cemetery is in a field overlooking the creek.

Global Position: Mem#: 234: N38*14.448', W83*22.850'

Acknowledgment:

The Historical Society and specifically the Cemetery Committee, wishes to acknowledge and extend a special thanks to Avanelle Eldridge, Dana Mathews and Betty Sharp of Morehead, Kentucky for surveying this cemetery on 26 Feb 1999, and to Dewie E. Black of LaBelle, Florida for the documentation.



Johnson-Coffee Cemetery

Location of Cemetery:

From Morehead, US-60 & Rt. 32: West on Rt. 32 (Old Flemingsburg Road) 2.4 miles PAST I-64 to Pennington Flat Road, right 1.1 mile on Pennington Flat Road to the cemetery on the left side of the road.

Global Position: Mem#: 026: N38*13.930', W83*28.960'

Acknowledgment:

The Historical Society and specifically the Cemetery Committee, wishes to acknowledge and extend a special thanks to Betty Sharp and Dana Mathews of Morehead, Kentucky for surveying this cemetery on 17 Jul 1998, and to Dewie E. Black of LaBelle, Florida for the documentation.



Jones (1) Cemetery

Location of Cemetery: Rt. 519

From Morehead, at US-60W & Rt. 519, go south 6.7 miles on Rt. 519 to a hidden entrance (pulloff) at left Cemetery is on a large hillside clearing in woods but is difficult to see from road.


Global Position: #92: N38*05.057'; W83*24.585'

Acknowledgment:

The Historical Society and specifically the Cemetery Committee, wishes to acknowledge and extend a special thanks to Ethel J. Jones & Cordis Foster of Morehead, Kentucky for surveying this cemetery in August 1997, to Howard Crose of Arlington, Texas for additional information on burials, and to Dewie E. Black for the documentation.

Location of Cemetery: Rt. 519

From Morehead, at US-60W & Rt. 519, go south 6.7 miles on Rt. 519 to a hidden entrance (pulloff) at left Cemetery is on a large hillside clearing in woods but is difficult to see from road.



Jones (2) Cemetery

Location of Cemetery: Jones Ridge Road

From Morehead, at US-60W & Rt. 519, go south 0.5 mile on Rt. 519, then left 5.0 miles on Rt. 1167 (Dry Creek Road) to junction with East Clack Mt. Road and Oak Grove Road (Rt. 1167), go right 2.3 miles on East Clack Mt. Road, then left 2.4 miles on Jones Ridge Road, then right 0.1 mile on Jones Cemetery Road to the cemetery on the left.

Global Position: N38°06.351', W83°21.710'

Acknowledgment:

The Historical Society and specifically the Cemetery Committee, wishes to acknowledge and extend a special thanks to Jewell Moore, Amanda Kidd and Ethel J. Jones of Morehead, Kentucky for surveying this cemetery on 30 Oct 1998, and to Dewie E. Black of LaBelle, Florida for the documentation.



Jones (3) Cemetery

Directions: Jones Ridge Road

From Morehead, at US-60W & Rt. 519, go 0.5 mile on Rt. 519, then left 5.0 miles on Rt. 1167 (Dry Creek Road), then right 2.3 miles on East Clack Mt. Road to Jones Ridge Road, left 1.1 miles on Jones Ridge Road to a farm lane on left (which has a locked gate), follow lane 0.15 mile to the barn, go through gate at left of barn, then bear left across the pasture to the edge of the woods, go through gate and follow foot trail in woods uphill about 400' - 500' to the cemetery at the top of a small knob.

GPS Locationn; Mem#

Acknowledgment:

The Historical Society and specifically the Cemetery Committee, wishes to acknowledge and extend a special thanks to Ronnie Wagoner, Brian Wallace, Marsha Riggsby, Susan Abner, Avanelle Eldridge, Ethe Jones, and Bill & Betty Sharp, all of Rowan County, Kentucky, for surveying this cemetery on April 4, 1999 and to Dewie E. Black of LaBelle, Florida for the documentation.



Flem Jones Cemetery

Directions to Cemetery:

From Morehead, East on Rt. 32 (Christy Creek) to Lower Caney Road, near the Elliott County line. Left on Lower Caney Road to R. Kidd Road, left on R. Kidd Road 0.5 mile to the cemetery at the end of the road (A partially graveled grassy lane on the Ray Kidd Farm)

Global Position: Mem#: 161: N38*10.438', W83*12.874'

Acknowledgment:

The Historical Society and specifically the Cemetery Committee, wishes to acknowledge and extend a special thanks to Merrill Lowe, Dana Mathews and Betty Sharp all of Morehead, Kentucky for surveying this cemetery on 24 Sep 1998, and to Dewie E. Black of LaBelle, Florida and Pamela Ulbrich Lasher of Grand Rapids, Michigan for the documentation.



Issac Jones Cemetery

Directions: Gilliam Road

From Morehead, at US-60E and Rt. 32 (Christy Creek Rd.) at Rodburn, go east 12.6 miles on Rt. 32, then left on Lower Caney Road, then just a few yards away turn left on Gilliam Road and follow past house on lane 0.9 mile to the cemetery on the top of a hill, in the edge of a forest and under a large boulder. (Present road is extremely rough to travel & only goes to near barn at foot of hill below the cemetery. A county road has been approved to be built directly to the cemetery.)

GPS Location: Mem #000 - N38*10.428'; W83*13.599'

Acknowledgment:

The Historical Society and specifically the Cemetery Committee, wishes to acknowledge and extend a special thanks to Merrill Lowe, Linda Lowe, Alice Lowe Smith, Jeremy Smith, Garrett Lowe, Zach Wallace and Betty Sharp, all of Rowan County, Kentucky, for surveying this cemetery on December 9, 2000, and to Dewie E. Black of LaBelle, Florida for the documentation.

e,



Kegley Cemetery

Location of Cemetery: Kegley Ridge

From Morehead, at US-60E & Rt 32 at Rodburn, go east 10.2 miles on Rt. 32 (Christy Creek Rd. then Brown Ridge), then right 1.1 miles to Kegley Cemetery Rd., follow lane to the right up the hill about 100 Ft. to the cemetery.

Global Position; GPS#014 N38° 09.265' W083° 15.243'

Acknowledgment:

The Historical Society and specifically the Cemetery Committee, wishes to acknowledge and extend a special thanks to James Lightfoot & Dana Mathews and to Merrill Lowe, Betty Sharp, & Ethel Jones all of Morehead, Kentucky for their work in surveying this cemetery on July 21, 2000, and to Dewie E. Black of LaBelle, Florida for the documentation.



Kegley-Nickells Cemetery

Location of Cemetery:

McGlone-Hitch Road: From Wagner Corner, South 4.3 miles on Rt. 173 to McGlone-Hitch Road, west 0.5 miles to the cemetery.

Global Position: N38*07.612', W83*15.422'

Acknowledgment:

The Historical Society and specifically the Cemetery Committee, wishes to acknowledge and extend a special thanks to Betty Sharp and Ethel Jones of Rowan County and Dewie E. Black of LaBelle, Florida for surveying this cemetery in July 1997, to Howard W. Crose of Arlington, Texas for additional information on burials, and to Dewie E. Black of LaBelle, Florida for the documentation.



Kelsey Cemetery

Location of Cemetery: Pleasant Valley Road

From Morehead, west on Rt.60 about 3.0 miles, right on Pleasant Valley Road to the cemetery

Global Position: 097: N38*09.412, W83*28.227

Acknowledgment:

The Historical Society and specifically the Cemetery Committee, wishes to acknowledge and extend a special thanks to Helen Surmont of Rowan County, Kentucky for surveying this cemetery on 3 Oct 1997, and to Dewie E. Black of LaBelle, Florida for the documentation.



King Family Photo File

Location of Cemetery:

Rosedale Road off CCC Trail: From Morehead at US-60 & Rt. 519 (Morgan Fork), take Rt. 519 South 0.7 mile, left on Rt. 1167 (Dry Creek Road) 5.0 miles to the top of Dry Creek, at Junction of Rt. 1167 (Oak Grove Road) & East Clack Mt. Road, left 0.5 mile on Rt. 1167 to Rt. 3317 (CCC Trail), left 2.0 miles on CCC Trail to Rosedale Road, right 1.3 mile on Rosedale Road. Cemetery is on left at side of the road, directly across entrance to the Clyde A. Thomas farm.

Global Position: Mem#: 228: N38*08.736', W83*18.663'

Acknowledgment:

The Historical Society and specifically the Cemetery Committee, wishes to acknowledge and extend a special thanks to Dana Mathews and Betty Sharp of Morehead, Kentucky for surveying this cemetery on 11 Feb 1999, and to Dewie E. Black of LaBelle, Florida for the documentation



Kissick Cemetery

Location of Cemetery: Kissick Road, off Rt. 801-N

From Morehead at junction of US-60 & Rt. 32 (Flemingsburg Road), go 2.7 miles west on Rt. 32 to I-64, then west 4.3 miles on I-64 to Rt. 801, Farmers/Sharkey exit 133, right (North) 2.5 miles on Rt. 801 to Kissick Road (on left side of highway), left 0.6 mile on Kissick Rd. Park in abandoned driveway on left. Three large stones lie about 75 feet off the road toward a single clump of trees.

Global Position: MEM#: 249: N38*12.898', W83*34.231'

Acknowledgment:

The Historical Society and specifically the Cemetery Committee, wishes to acknowledge and extend a special thanks to Betty Sharp, Arvil Brown, Mabel Reynolds & Ethel Jones of Morehead, Kentucky for surveying this cemetery on 20 Apr 1999, and to Dewie E. Black of LaBelle, Florida for the documentation.



Lambert Cemetery

Location of Cemetery:

Lower Oak Grove Road: From Morehead, Rt. 519 to Clearfield, left on Rt. 1167 5.0 to "Y", continue left on Rt. 1167 about 6.0 miles to Lower Oak Grove Road, right on Lower Oak Grove Road to the cemetery.

Global Position: 124: N38*06.539', W83*18.423'

Acknowledgment:

The Historical Society and specifically the Cemetery Committee, wishes to acknowledge and extend a special thanks to Jewell Moore of Rowan County Kentucky for surveying this cemetery in August 1997, and to Dewie E. Black of LaBelle, Florida for the documentation.



Lee Cemetery

Location of Cemetery:

Lee Cemetery Road: From Morehaed at the Court House on US-60, east on US-60 3-4 block to Lee Cemetery Road, left on Lee Cemetery Road about 3 blocks to the cemetery.

Global Position: Mem#: N/U: N38*11.536', W83*25.742'

Acknowledgment:

The Historical Society and specifically the Cemetery Committee, wishes to acknowledge and extend a special thanks to Brenda Middleton of Hillsboro, Kentucky for surveying this cemetery in June 1997, and to Dewie E. Black of LaBelle, Florida for the documentation.



Link Cemetery

Directions to Cemetery:

From Morehead, junction of US-60 & Rt. 519, take Rt. 519 south 2.45 miles to Rt. 1274 (Pritty Ridge), right on Rt. 1274 to T. McKenney Road, left on T. McKenney Road to Links Cemetery Road, left on Links Cemetery Road to the cemetery which is over a steep embankment.

Global Position: Mem#: 88: N38*07.055', W83*25.315'

Acknowledgment:

The Historical Society and specifically the Cemetery Committee, wishes to acknowledge and extend a special thanks to Sue Epperhart, Betty Sharp, Bill Sharp Dana Mathews & Patricia Caudill of Morehead, Kentucky for surveying this cemetery on 18 Sep 1998, and to Dewie E. Black of LaBelle, Florida for the documentation.



Logan Cemetery

Location of Cemetery: Bluestone Road

From Morehead, US-60 & Rt. 32, west on Rt. 32 (Flemingsburg Rd.) 0.4 mile past the I-64 junction, then left 1.0 mile on Bluestone Road to the pillars of the I-64 overpass; cemetery is in a small wooded area to right across the creek about 100 yards. Alternate route: Rt. 32 west to I-64, west on I-64 to just over the first bridge (Bluestone Road). Park on the side and walk to right, down over hillside about 100 Yds. To cemetery.

Global Position: Mem#: 058: N38*11.259', W83*29.760'

Acknowledgment:

The Historical Society and specifically the Cemetery Committee, wishes to acknowledge and extend a special thanks to Patricia Caudill, Dana Mathews, Bill & Betty Sharp of Morehead, Kentucky for surveying this cemetery on 29 Mar 1998, and to Dewie E. Black of LaBelle, Florida for the documentation



Lowe Cemetery

Location of Cemetery: Long Branch Road

From Morehead, at US-60E & Rt. 32 at Rodburn, go east 8.0 miles on Rt. 32 (Christy Creek Road) to Rt. 504; left 1.45 miles on Rt. 504, then right 0.35 mile on Long Branch Road, to driveway of Box # 370 on Floyd & Julie Lowe's farm. Follow driveway past right side of the house, continuing straight ahead along edge of the garden and leftside of the barn to the cemetery at end of lane.

Global Position: N/U: N38*11.409'; W38*14.993'

Acknowledgment:

The Historical Society and specifically the Cemetery Committee, wishes to acknowledge and extend a special thanks to Merrill Lowe, Ethel Jones, and Betty Sharp of Morehead, Kentucky for surveying this cemetery on 21 Jul 2000, and to Dewie E. Black of LaBelle, Florida for the documentation.



Lyon Cemetery

Location of Cemetery: Rt. 32 Brown Ridge Road

From Morehead at junction of US-60 & Rt. 32 at Rodburn, go east 12.2 miles on Rt. 32 (Christy Creek Road then Brown Ridge Road) then right 0.05 mile on Lyon Cemetery Road to the cemetery at right.

Global Position: 094: N38*10.166', W83*13.747'

Acknowledgment:

The Historical Society and specifically the Cemetery Committee, wishes to acknowledge and extend a special thanks to Dewie E. Black of LaBelle, Florida for Surveying this cemetery on 6 Jul 1997, and for the documentation.



Mabry (1) Cemetery

Location of Cemetery: Mabry Ridge Road

From Morehead, at US-60E and Rt. 32 (at Rodburn), go east 13.55 miles on Rt. 32 (Christy Creek Road then Brown Ridge) to Sand Gap just into the Elliott County Line, then right 1.0 mile on Mabry Ridge Road then right 0.2 mile on Mabry Cemetery Road up gravel lane to the cemetery.

Global Position: GPS# 111: N38*08.643', W83*13.125'

Acknowledgment:

The Historical Society and specifically the Cemetery Committee, wishes to acknowledge and extend a special thanks to Dewie E. Black of LaBelle, Florida for surveying this cemetery on 6 July 1997, and for the documentation.

d,



Mabry (2) Cemetery

Location of Cemetery: Rt. 377 Cranston Road

From Morehead: follow Rt. 32 (Flemingsburg Road) west 1.0 mile past the I-64 junction to Rt. 377 (Cranston Road), right 2.7 miles on Rt. 377 to the cemetery on the right side of the road.

Global Position: 101: N38°14.015', W83°27.074'

Acknowledgment:

The Historical Society and specifically the Cemetery Committee, wishes to acknowledge and extend a special thanks to Dana Mathews, and Shane Mathews of Rowan County, Kentucky for surveying this cemetery on July 29, 1997, and to Dewie E. Black of LaBelle, Florida for the documentation.



Mabry Hill Cemetery

Location of Cemetery: Knipp Road

From Morehead: at junction of US-60E & Rt. 32 (at Rodburn), go east 8.5 miles on US-60 to Knipp Road. Right 0.2 mile on Knipp Road to Mabry Cemetery Road. Right 0.5 mile on Mabry Cemetery Road to the cemetery at the top of the hill.

Global Position: 046: N38°15.331', W83°19.420'

Acknowledgment:

The Historical Society and specifically the Cemetery Committee, wishes to acknowledge and extend a special thanks to Dana Mathews of Morehead, Kentucky for surveying this cemetery on 26 Mar 1998, and to Dewie E. Black of LaBelle, Florida & Pamela Ulbrich Lasher of Grand Rapids, Michigan for the documentation.



Maddox-Hamm Cemetery

Directions to Cemetery: Rt. 799 - Rock Fork Road

From Morehead, go west on Rt. 32 (Flemingsburg Road) one mile past the I-64 junction, then right 7.0 miles on Rt. 377 (Cranston Road), then left 4.5 miles on Rt. 799 (Rock Fork Road) to a barn gate at right. Go through barn gate and follow lane 0.055 mile around the edge of pasture to the end of the gravel and to the cemetery on the right in the woods.

Global Position: Mem#: 86: N38*20.021', W83*28.070'

Acknowledgment:

The Historical Society and specifically the Cemetery Committee, wishes to acknowledge and extend a special thanks to Alisa Littleton, Katie Littleton and Betty Sharp of Morehead, Kentucky for surveying this cemetery on 19 Oct 1998, and to Dewie E. Black of LaBelle, Florida and Pamela Ulbrich Lasher of Grand Rapids, Michigan for the documentation.



Markwell Cemetery

Location of Cemetery: Bull Fork Road

From Morehead, at US-60 and Rt. 32 go west on US-60 about 4.4 miles to Freestone Road, then right onto Freestone Rd. about 0.5 mile then right on Bull Fork Rd. about 4.0 miles. Cemetery sits at left of road.

Global Position: N38°11.989', W83°31.850'

Acknowledgment:

The Historical Society and specifically the Cemetery Committee, wishes to acknowledge and extend a special thanks to Brenda Middleton, Betty Sharp, & Dana Mathews of Rowan County for surveying this cemetery on 19 Aug 1997, and to Dewie E. Black of LaBelle, Florida for the documentation.



Martin (1) Cemetery

Directions: Rt. 801 at the Minor E. Clark Fish Hatchery

From Morehead, at junction of US-60W & Rt. 519, go west 6.8 miles on US-60W to Rt. 801, then left (south) 2.5 miles on Rt. 801 to entrance of the Minor E. Clark Fish Hatchery, turn right 0.2 mile on the Fish hatchery road (go to right of the main building and turn onto and follow gravel lane to just past two concrete pools), turn right onto the third main pond gravel drive and follow 0.8 mile, turn left onto another gravel lane (between ponds #51 and #60) and go 0.1 mile, turn left onto grassy lane just past pond #55 and stop at first tree at right. Cemetery under the tree which is between end of pond #55 and Licking River.

Global Position: N/U: N38*06.894'; W83*33.024'

Acknowledgment:

The Historical Society and specifically the Cemetery Committee, wishes to acknowledge and extend a special thanks to Betty Sharp, Debby Sharp, Helen Surmont and Jeff Perry of Morehead, Kentucky for surveying this cemetery on 29 Sep 1999, and to Dewie E. Black of LaBelle, Florida for the documentation



Martin (2) Cemetery

Directions: US-60 East

From Morehead, at US-60 and Rt. 32 at Rodburn, go east 0.5 mile on US60-E, then right 0.15 mile on Jaycee Farm Road, at end of blacktop continue 0.2 mile on Ned Way (a gravel lane that bears slightly left) to the second trailer which is at end of the lane. Walk to left (east) of trailer up small incline into the woods 0.2 mile to cemetery under a tree. No clear path to cemetery's location

GPS Locationn; Mem#: N38*12.344', W83*23.998'

Acknowledgment:

The Historical Society and specifically the Cemetery Committee, wishes to acknowledge and extend a special thanks to Mose Stamper, Bill & Betty Sharp, and Ethel Jones, all of Morehead, Kentucky for surveying this cemetery on Sep. 30, 2000, and to Dewie E. Black of LaBelle, Florida for the documentation.



Masters Cemetery

Location of Cemetery:

From Morehead, West on Rt. 32 about 4.0 miles to Cranston Road (Rt. 377), right (North) on Cranston Road 7.65 miles to Rt. 799 (Big Perry Road), right 0.3 mile on Rt. 799 to Holly Fork Road, left on Holly Fork Road 2.0 miles to Campbell Branch Road, left on Campbell Branch Road 0.75 mile to Masters' Cemetery Road, right on Masters' Cemetery Road 1.2 mile to Masters' Cemetery, on right side of the road.

Global Position: Mem#: 042: N38°18.178', W83°19.887'

Acknowledgment:

The Historical Society and specifically the Cemetery Committee, wishes to acknowledge and extend a special thanks to Patricia Caudill, Attlie Mathews and Dana Mathews all of Morehead, Kentucky for surveying this cemetery on 7 Mar 1998, and to Dewie E. Black of LaBelle, Florida and Pamela Ulbrich Lasher of Grand Rapids, Michigan for the documentation.



Mathews Cemetery


Location of Cemetery:

From Morehead, US-60 & Rt. 32: East about 1.5 mile on US-60 to Christy Creek Road (Rt. 32), right 9.4 miles east on Rt. 32 to Rt. 173, right ____ miles on Rt. 173 to a driveway on the left, left on this driveway 0.2 miles to a gate. Park and go through the gate 1.75 mile to the cemetery. Note. Cemetery is very hard to get to.

Global Position: Mem#: 224: N38*08.669', W83*15.422'

Acknowledgment:

The Historical Society and specifically the Cemetery Committee, wishes to acknowledge and extend a special thanks to Dana & Attlie Mathews and Curtis Trent of Morehead, Kentucky for surveying this cemetery on 20 Apr 1998, and to Dewie E. Black of LaBelle, Florida for the documentation.



May Cemetery

Location of Cemetery: May Road

From Morehead, at the junction of US-60E and Rt-32E at Rodburn, go 5.3 miles on US-60E, then left 0.5 miles on May Road, then turn right and go 0.2 mile on May Cemetery Road, up the hill to the cemetery on the left.

Global Position: Mem#: 59: N38*15.099', W83*20.764'

Acknowledgment:

The Historical Society and specifically the Cemetery Committee, wishes to acknowledge and extend a special thanks to Dana Mathews of Rowan County for her work in Surveying this cemetery on 29 Aug 1997, and to Dewie E. Black of LaBelle, Florida for the documentation.



McBrayer Cemetery

Location of Cemetery:

Lower Oak Grove Road: From Morehead, Rt. 519 to Clearfield, left about 8.0 miles on Rt. 1167 to Lower Oak Grove Road, right to the cemetery.

Global Position: 056: N38*07.105', W83*17.623'

Acknowledgment:

The Historical Society and specifically the Cemetery Committee, wishes to acknowledge and extend a special thanks to Jewel Moore of Rowan County for surveying this cemetery in July of 1997, and to Dewie E. Black of LaBelle, Florida for the documentation.



McClain-Arnold Cemetery

Location of Cemetery:

End of W. Black Road: From Morehead, US-60 & Rt. 519 (Morgan Fork), S 0.7 mile on Rt. 519, left on Rt. 1167 (Dry Creek Road) 5.0 miles to the top of Dry Creek at Junction of Rt. 1167 (Oak Grove Road) & East Clack Mountain Road, right on East Clack Mt. Road 0.9 mile to W. Black Road, left on W. Black road 0.55 mile to the cemetery at the end of the road.

Global Position: 142: N38*07.998', W83*21.004'

Acknowledgment:

The Historical Society and specifically the Cemetery Committee, wishes to acknowledge and extend a special thanks to Dewie E. Black of LaBelle, Florida for surveying this cemetery on 4 Jul 1997, and for the documentation.



McClure Cemetery

Location of Cemetery: Near Rt. 519 & Rt. 801:

From Morehead, at US-60 & Rt. 519, go south 10.0 miles on Rt. 519. Turn right onto Rt. 801, then immediately pull off the road on the left left hand side and park. Walk, aiming toward a point on the facing hill at left. Go through a field to the base of the hill then walk about half way up the steep hill and woods to the point (no clear cut path). Two monuments and two unmarked stones lie under the trees on the point.

Global Position: Mem#: 247: N38*04.244', W83*24.600'

Acknowledgment:

The Historical Society and specifically the Cemetery Committee, wishes to acknowledge and extend a special thanks to Corda Foster, Betty Sharp and Ethel Jones for surveying this cemetery on 12 July 1999, and to Dewie E. Black of LaBelle, Florida for the documentation.



McCormic-McClure Cemetery

Location of Cemetery:

Plank Chapel Road, off Elk Lick Road, off Rt. 377 (Cranston Road): From Morehead at Rt. 32 (Flemingsburg Road) & I-64, go west 1.0 mile on Rt. 32, then right 9.895 miles on Rt. 377, right 0.2 mile on Elk Lick Road, then left 0.45 mile on Plank Chapel Road, then right into driveway in front of Roy Fraley's barn, bare right around the barn and behind it head straight across a field to foot of hill & woods. Walk up hill and to the cemetery in the woods, and is difficult to find.

Global Position: Mem#: 222: N38*19.614', W83*23.668'

Acknowledgment:

The Historical Society and specifically the Cemetery Committee, wishes to acknowledge and extend a special thanks to Terry, Trevor & Jesse Clark, Alisa, Chuck & Emily Littleton and Betty Sharp of Morehead, Kentucky for surveying this cemetery on 4 Dec 1998, and to Dewie E. Black of LaBelle, Florid for the documentation.



McDaniel (1) Cemetery

Location of Cemetery:

From Morehead at junction of U.S.60E and Rt.32E at Rodburn, go east 9.45 miles on Rt. 32 (Christy Creek Rd) to Rt. 173 at Wagoner Corner; right 1.9 miles on Rt. 173; cemetery on the right side of the road in the woods.

Global Pol38* 09.74 W83* 25.884'

Acknowledgment:

The Historical Society and specifically the Cemetery Committee, wishes to acknowledge and extend a special thanks to Patricia Caudill and Dana Mathews of Morehead, Kentucky for surveying this cemetery on 26 Oct 1997, and to Dewie E. Black of LaBelle, Florida for the documentation.



McDaniel (2) Cemetery

Directions to Cemetery:

From Morehead Rt. 32 East 13.0 miles to a farm gate, right through this farm gate and bear right as you go uphill through a steep pasture to the cemetery. Note. Difficult to see from Brown Ridge due to trees lining the roadside.

Global Position: Mem#: 207: N38*09.694', W83*13.263'

Acknowledgment:

The Historical Society and specifically the Cemetery Committee, wishes to acknowledge and extend a special thanks to Dana Mathews & Betty Sharp of Morehead, Kentucky for surveying this cemetery on 27 Oct 1998, and to Dewie E. Black of LaBelle, Florida for the documentation.



McDaniels-Fraley-Adkins Cemetery

Location of Cemetery:

Fraley-Adkins Cemetery Road: From Wagner Corner south 1.0 mile on Rt. 173 to Fraley-Adkins Cemetery road, Fraley-Adkins Cemetery road to the cemetery.

Global Position: #133: N38*09.243', W83*16.259'

Acknowledgment:

The Historical Society and specifically the Cemetery Committee, wishes to acknowledge and extend a special thanks to Ethel Jones of Rowan County for surveying this cemetery in July 1997, and to Dewie E. Black of LaBelle, Florida for the documentation.



McDavid Cemetery

Location of Cemetery:

From West end of Morehead, right on Rt. 519 about 0.5 mile to Rt. 1167 (Dry Creek Road), left on Rt. 1167 to top of the hill, continue left on Rt. 1167 (Oak Grove Road) to Blazer Road, turn right on Blazer Road and on immediate left is barn gate, open and go to top the steep hill (Don't forget to close the gate, if it was open)

Global Position: Mem#: 143: N38*08.761', W83*20.339'

Acknowledgment:

The Historical Society and specifically the Cemetery Committee, wishes to acknowledge and extend a special thanks to Betty Sharp and Ethel Jones of Morehead, Kentucky for surveying this cemetery on 13 Apr 1998, and to Dewie E. Black of LaBelle, FL for the documentation.



McClosen Cemetery

Directions: US-60W at Farmers

From Morehead at US-60W and Rt. 519, go 6.1 miles west on US-60 to driveway on left, next to an electric company's substation at Farmers. Follow long driveway to end which is right of farmhouse. Walk to right through yard to cemetery in a small clearing. [According to property owner, earliest deed found shows the property was on the John C. McGlosson farm.)

GPS Locationn; Mem#: N/U - N38*08.522', W83*31.955'

Acknowledgment:

The Historical Society and specifically the Cemetery Committee, wishes to acknowledge and extend a special thanks to Bill & Betty Sharp and Ethel Jones of Morehead, KY and Dewie Black of LaBelle, FL for surveying this cemetery and to Dewie E. Black and Betty Sharp for the documentation.

ic



McKenney Cemetery

Location of Cemetery: Rt. 519

From Morehead, at US-60 & Rt. 519, go 4.3 miles on Rt. 519 to McKinney Cem. Road, right on McKinney Cem. Road a short distance to cemetery at left. Cemetery can easily be seen when going north on Rt. 519.

Global Position: 078: N38*07.078', W83*24.979'

Acknowledgment:

The Historical Society and specifically the Cemetery Committee, wishes to acknowledge and extend a special thanks to Sue Epperhart and Betty Sharp of Morehead, Kentucky for surveying this cemetery on July 10, 1997, and to Dewie E. Black of LaBelle, Florida for providing the documentation.



McKenzie Cemetery

Directions to Cemetery:

From Morehead, Rt. 32 (Flemingsburg Road) west 1.0 mile past I-64 to Rt. 377 (Cranston Road), right 7.6 miles on Rt. 377 to Rt. 799 (Big Perry Road), right 0.3 mile on Rt. 799 to Holly Fork Road, left on Holly Fork Road and go to junction of Campbell Branch, turn right into driveway; follow the driveway along side of a barn and around back of shed up a winding steep rugged path about 0.4 mile to top of the hill then go right and cut around back of a tobacco field/pasture to edge of the woods. Graves are in front corner of the woods, but are difficult to find in the low bushy overgrowth

Global Position: Mem#: 204: N38*17.363', W83*21.396'

Acknowledgment:

The Historical Society and specifically the Cemetery Committee, wishes to acknowledge and extend a special thanks to Avanelle Eldredge, Phyllis Glover, Betty Sharp and Jeannette Stone of Morehead, Kentucky for surveying this cemetery on 20 Oct 1998 and to Dewie E. Black of LaBelle, for the documentation.

5

e



Miler Cemetery

Directions: US-60 East

From Morehead, at US-60 and Rt. 32 (Christy Creek Road) at Rodburn, go east 0.5 mile on US-60, then right 0.15 mile on Jaycee Farm Road; (at end of blacktop) go slightly right 0.5 mile on gravel drive that runs left of home then straight through field to base of hill. Walk uphill to area behind a grove of pine trees about 0.2 mile to the cemetery. No clear path leads to cemetery.

GPS Location: N38°12.150'; W83°24.011'

Acknowledgment:

The Historical Society and specifically the Cemetery Committee, wishes to acknowledge and extend a special thanks to Bill & Betty Sharp, Ethel Jones, & Mose Stamper, all of Morehead, KY for surveying this cemetery on 28 Sep 2000, and to Dewie E. Black of LaBelle, FL for the documentation.

ns



Molton Cemetery

Location of Cemetery: Rt. 799 -Rock Fork Road

From Morehead, go west on Rt. 32 (Flemingsburg Road) one mile past the I-64 junction, then right 7.0 miles on Rt. 377 (Cranston Road), then left 2.3 miles on Rock Fork Road to the cemetery about 600' on the right

Global Position: 083: N38°18.564', W83°26.119'

Acknowledgment:

The Historical Society and specifically the Cemetery Committee, wishes to acknowledge and extend a special thanks to Dana & Jim Mathews of rowan County for surveying this cemetery on 30 Jul 1997, and to Dewie E. Black of LaBelle, Florida for the documentation.



Moore (1) Cemetery

Location of Cemetery: Apple Grove Lane

From Morehead, at US-60E and Rt. 32 (at Rodburn), go east 2.9 miles on Rt. 32 (Christy Creek Road), then right on Messer Branch Road across the bridge then immediately turn right and go 0.25 mile on Apple Grove Lane, then left 0.15 mile on Moore Cemetery Road to the cemetery on right.

Global Position: Mem#: 177: N38*11.126', W83*22.173'

Acknowledgment:

The Historical Society and specifically the Cemetery Committee, wishes to acknowledge and extend a special thanks to Bill & Betty Sharp, Dana Mathews and Patricia Caudill of Morehead, Kentucky for surveying this cemetery on 11 Oct 1997 and to Dewie E. Black of LaBelle, Florida for the documentation



Moore (2) Cemetery

Location of Cemetery:

From Morehead, Us-60 & Rt. Take Rt. 32 West 2.2 miles to I64, West 4.3 miles on I64 to Rt. 801. Get off of I64 and turn left 0.3 miles on Rt. 801 to Rice Road, left on Rice Road 1.0 mile to Moores Flat Road, right on Moores Flat road 1.3 miles to Moore Cemetery-West Road, right on West Road (Lane), 0.3 mile along the side of a field to the West end of this field, right at the end of this field about 200 Yds. to the cemetery on the right at the end of the field.

Global Position: Mem#: 202: N38*08.582', W83*32.542'

Acknowledgment:

The Historical Society and specifically the Cemetery Committee, wishes to acknowledge and extend a special thanks to those who surveyed this cemetery, and to Dewie E. Black for the documentation.



Moore (3) Cemetery

Directions to Cemetery: Big Brushy Road

From Morehead, go west on Rt. 32 (Flemingsburg Road) 3.0 miles past the I-64 junction, then right 4.2 miles on Rt. 785 (Big Brushy Road) to the cemetery at left side of the lane, on edge of a fenced-in tobacco field. Note: About 3.7 miles from Rt. 32 the road name changes to Fryman Cemetery Road and becomes a narrow lane going through a private owned farm with one barn gate to open.

Global Position: Mem#: 208: N38*16.912', W83*30.071'

Acknowledgment:

The Historical Society and specifically the Cemetery Committee, wishes to acknowledge and extend a special thanks to Betty Sharp and Dana Mathews of Morehead, Kentucky for surveying this cemetery on 28 Oct 1998, and to Dewie E. Black of LaBelle, Florida for the documentation.

abov



John W. Moore Cemetery

Location of Cemetery: McGlone-Hitch Road

From Morehead at US-60E & Rt. 32 at Rodburn, go east 9.45 miles on Rt. 32 (Christy Creek Road), then at Wagoner's Corner go right 3.15 miles on Rt. 173, then left 0.6 mile on McGlone-Hitch Road to the end of the road and driveway of last house with box # 55S. Follow driveway to front of house then continue on a grassy lane 0.2 mile; go to then around left side of barn then head downhill & across creek, then up bearing left around ridge of hill on Power Company path to top of hill. At left go downhill to a flat of land above Laurel Cliffs to cemetery under a large tree in a clearing.

Global Position: N/U: N38*07.400'; W83*15.328'

Acknowledgment:

The Historical Society and specifically the Cemetery Committee, wishes to acknowledge and extend a special thanks to Willow Leach, Betty Sharp, James McGlone Eli Burton of Morehead, Kentucky, and



Moore-Messer Cemetery

Location of Cemetery: Messer Branch Road

From Morehead, at US-60E and Rt. 32 (at Rodburn), go east 2.9 miles on Rt. 32 (Christy Creek Road), then right 0.3 mile on Messer Branch Road which crosses the bridge and continues straight on to Moore Cemetery Road and on to the cemetery at top of the hill at left.

Global Position, 002: N38*11.114', W083*21.832'

Acknowledgment:

The Historical Society and specifically the Cemetery Committee, wishes to acknowledge and extend a special thanks to Dana Mathews and Crystal Clevenger of Rowan County, Kentucky for surveying this cemetery on 28 Sep 1997, and to Dewie E. Black of LaBelle, Florida for the documentation.



Mt. Hope Cemetery

Location of Cemetery: Rt. 1274 (Pretty Ridge)

From Morehead, at US-60W & Rt. 519, go south 7.65 miles on Rt. 519, then right 0.9 mile on Rt. 801 to junction with Rt.1274; then left 2.7 miles on Rt. 1274, then left 0.1 mile on Mt. Hope Cemetery Road which goes down behind then up to right of Mt. Hope Church; cemetery is in a clearing on the hillside beside of but hidden from Rt. 1274.

Global Position: 070: N38*02.977', W83*26.713'

Acknowledgment:

The Historical Society and specifically the Cemetery Committee, wishes to acknowledge and extend a special thanks to Betty Sharp, Sue Epperhart, Corda Foster and Ethel Jones all of Rowan County, for surveying this cemetery on July 10, 1997, and to Dewie E. Black of LaBelle, Florida for the documentation.



Mt. Pisgah Cemetery

Location of Cemetery:

From Morehead, West on Rt. 32 about 6.0 miles to Bull Fork Road (Mt. Pisgah Church), left on Bull Fork road about 0.2 mile to the cemetery behind the Mt. Pisgah Church.

Global Position: 149: N38*14.266', W83*30.634'

Acknowledgment:

The Historical Society and specifically the Cemetery Committee, wishes to acknowledge and extend a special thanks to Brenda Middleton of Hillsboro, Kentucky for surveying this cemetery on 12 Aug 1998 and to Dewie E. Black of LaBelle, Florida and Pamela Ulbrich Lasher of Grand Rapids, Michigan for the documentation.

3,
10



Mullens Cemetery

Location of Cemetery: Clear Fork Road

From Morehead, at US-60 & Rt. 32 go west on Rt. 32, 1.0 mile past I-64, then right 5.0 miles on Rt. 377 (Cranston Road), then left 4.6 miles on Clear Fork Road to creek crossing. Park and walk right (upstream) along the creek (through a farm field then into the woods) along an old wagon road about a mile, at a fork in the hollow on the right look for a small rise with a large pile of stones (Probably from an old fireplace) and a small pile of stones covering the top of a well, up the hill from this site and slightly to the left is the cemetery. This land is now owned by the Daniel Boone National Forest Service.

GPS Location: # 230: N38°18.978'; W083°29.481'

Acknowledgment:

The Historical Society and specifically the Cemetery Committee, wishes to acknowledge and extend a special thanks to Joe, Alisa, Chuck, Katie, & Emily Littleton, and Bill & Betty Sharp of Morehead, Kentucky for surveying this cemetery on 1 Mar 1998 and to all of the same for a re-survey on 21 Feb 1999, and to Dewie E. Black of LaBelle, Florida for the documentation.



Muse Cemetery

Location of Cemetery: Clearfork Road:

From Morehead, junction of US-60 & Rt. 32, go west on Rt.32 (Flemingsburg Rd.) one mile past the I-64 interchange to Rt.377 (Cranston Road), right on Cranston Rd. 4.7 miles to Clearfork Road, left on Clearfork Road 2.0 miles to a small drive on the left, go left up this drive about 50 feet and park. Cemetery is on a steep hill about 50 feet to the left.

Global Position: #175: N38°17.161'; W83°27.617'

Acknowledgment:

The Historical Society and specifically the Cemetery Committee, wishes to acknowledge and extend a special thanks to Dana and James A. Mathews of Rowan County for surveying this cemetery on 16 Oct 1997, and to Dewie E. Black of LaBelle, Florida for the documentation.

,e

t

k



New Sill Cemetery

Location of Cemetery: Open Fork Road

From Morehead, at Junction of US-60 East & Rt. 32 (Rodburn), go East 5.7 miles on Rt. 32 (Christy Creek Road) to Open Fork Road, then left 2.3 miles on Open Fork Road to the cemetery on the left.

Global Position; 005: N38*13.636' ; W083*18.882'

Acknowledgment:

The Historical Society and specifically the Cemetery Committee, wishes to acknowledge and extend a special thanks to Dewie E. Black of LaBelle, Florida, Ethel J. Jones and Betty Sharp of Morehead, Kentucky for surveying this cemetery on 8 Jul 1997, and to Dewie E. Black of LaBelle, Florida for the documentation.



Nickell-Harris Cemetery

Directions to Cemetery: Rt. 173

From Morehead, at US-60E and Rt. 32 (at Rodburn), go east 9.5 miles on Rt. 32 (Christy Creek Road), then at Wagoner's Corner (junction of Rt. 32 & Rt. 173) go right (south) 3.1 miles on Rt. 173, then right 0.2 mile on Nickell-Harris Cemetery Road to the cemetery on the left.

Global Position: N38°07.807', W83°15.924'

Acknowledgment:

The Historical Society and specifically the Cemetery Committee, wishes to acknowledge and extend a special thanks to Patricia Caudill, Dana Mathews, Betty Sharp and Ethel Jones of Morehead, Kentucky for surveying this cemetery on 7 Jul and 1 Nov 1997, for additional information supplied by P. Caudill of Morehead, Kentucky, and to Dewie E. Black of LaBelle, Florida for the documentation.

n
e



Parker (1) Cemetery

Location of Cemetery:

Cranston Road: From Morehead, west on Rt. 32 to Cranston Road (Rt. 377), right on Cranston Road 3.8 miles. Single grave is on the right over the hill about 75 feet, located between Angel Grove Park Road on the right and Stigall Cemetery Road on the left, just past Parker's.

Global Position: 034: N38*14.752', W83*26.453'

Acknowledgment:

The Historical Society and specifically the Cemetery Committee, wishes to acknowledge and extend a special thanks to Dana Mathews of Morehead, Kentucky for surveying this cemetery on 6 Nov 1997, and to Dewie E. Black of LaBelle, Florida for the documentation.



Parker (2) Cemetery

Directions to Cemetery: Rt. 3317 - CCC Trail

From Morehead, at US-60E & Rt. 32 at Rodburn, go east 7.4 miles on Rt. 32 (Christy Creek Rd.) to Rt. 3317, right 0.1 mile on CCC Trail to a driveway (Box 75) on the left. Park in the driveway and walk up steep hill about 300 Ft. to the cemetery. No path and way is overgrown with weeds and underbrush.

Global Position: N38°11.000', W83°16.824' (reading taken from base of hill in driveway)

Acknowledgment:

The Historical Society and specifically the Cemetery Committee, wishes to acknowledge and extend a special thanks to Dana Mathews and Frances Thorsby of Morehead, Kentucky for surveying this cemetery on 5 Oct 1998, and to Dewie E. Black of LaBelle, Florida and Pamela Ulbrich Lasher of Grand Rapids, Michigan for the documentation.



Parker (3) Cemetery

Directions to Cemetery:

From Morehead at US-60 & Rt.32E at Rodburn: Go East 4.6 miles on US-60 then left 1.5 miles on Little Perry Road. Turn left on Triple L road, then immediately park on right side of road at base of the hill; follow up steep incline about 200 Ft. (Half way up the hill) to the cemetery.

Global Position: Mem#: 232: N38*15.683 ', W83*21.380'

Acknowledgment:

The Historical Society and specifically the Cemetery Committee, wishes to acknowledge and extend a special thanks to Betty Sharp & Avanelle Eldridge of Morehead, Kentucky for surveying this cemetery on 26 Feb 1999, and to Dewie E. Black of LaBelle, Florida for the documentation.



Parsons Cemetery

Location of Cemetery:

Parson's Hollow Road: From Morehead, west on Rt. 32 to Rt. 377 (Cranston Road), right 9.1 miles on Rt. 377 to Dry Branch Road, right on Dry Branch Road 1.4 miles to Parson's hollow, left on Parson's Hollow 0.2 milesto Parson's house (Rundown grave site), on right before crossing the creek, under large oak tree about 10 feet from hill. Oak tree has name carved with arrow pointing down for George's grave.

Global Position: N38*10.365', W83*35.321'

Acknowledgment:

The Historical Society and specifically the Cemetery Committee, wishes to acknowledge and extend a special thanks to Betty Sharp and Dana Mathews of Morehead, Kentucky for surveying this cemetery on 24 Nov 1997, and to Dewie E. Black of LaBelle, Florida for the documentation.



Pence Cemetery

Location of Cemetery:

Bull Fork Road: From Morehead, Rt. 32 west about 8 miles to Bull Fork Road (Hilda), Left (South) on Bull Fork Road about 1.5 miles, on right side of the road, across the fence (North) from the Eldridge Cemetery

Global Position: 148: N38°13.513', W83°32.043'

Acknowledgment:

The Historical Society and specifically the Cemetery Committee, wishes to acknowledge and extend a special thanks to Brenda Middleton of Rowan County Kentucky for surveying this cemetery on July 10, 1997, and to Dewie E. Black of LaBelle, Florida for the documentation.



Pennington Cemetery

Location of Cemetery: Rt. 711

From Morehead, at US-60E and Rt. 32 (at Rodburn), go east 9.5 miles on Rt. 32 (Christy Creek Road), then at Wagoner's Corner (junction of Rt. 32 & Rt. 173) go right (south) 3.9 miles on Rt. 173, then just before the Elliott County line turn right on Rt. 711, then right on Pennington Cemetery Road to the cemetery on right.

Global Position: #190: N38*07.033'; W83*15.876

Acknowledgment:

The Historical Society and specifically the Cemetery Committee, wishes to acknowledge and extend a special thanks to Dewie E. Black of LaBelle, Florida, Betty Sharp & Ethel J. Jones of Rowan County, Kentucky for surveying this cemetery on July 8, 1997, and to Dewie E. Black for the documentation.



Pernell (1) Cemetery

Location of Cemetery:

Pernell Cemetery Road: From Morehead, east 6.7 miles on Rt. 32 east of Rt. 60, left 0.8 mile on Brinegar Road, at top of the hill turn left onto Pernell Cemetery Road 220 feet to the cemetery on top of small hill.

Global Position: MEM#: 25: N38*12.152', W83*18.175'

Acknowledgment:

The Historical Society and specifically the Cemetery Committee, wishes to acknowledge and extend a special thanks to Dana & Attlie Mathews of Rowan County, Kentucky for surveying this cemetery on 1 Sep 1997, and to Dewie E. Black of LaBelle, Florida for the documentation.



Pernell (2) Cemetery

Location of Cemetery: CCC Trail

From Morehead at US-60 & Rt. 32 (Rodburn), go 7.5 miles east on Rt. 32 (Christy Creek Road), then right 0.3 mile on CCC Trail (Rt. 3317), then left into a driveway that ends at an old parked car. The cemetery is beneath the old Car.

Global Position: Mem#: 212: N38*10.709', W83*17.373'

Acknowledgment:

The Historical Society and specifically the Cemetery Committee, wishes to acknowledge and extend a special thanks to Betty Sharp, Ethel Jones, and Dana Mathews of Morehead, Kentucky for this survey on 11 July 1999 and to Dewie E. Black of LaBelle, Florida for the documentation.



Perry Cemetery

Location of Cemetery:

Oak Grove Road (Rt. 1167): From Morehead, at US-60 & Rt. 519 (Morgan Fork), south 0.7 mile on Rt. 519, left 5.0 miles on Rt. 1167 (Dry Creek Road) to top of hill & junction of Rt. 1167 (Oak Grove Road) & East Clack Mountain Road. Left 6.1 miles on Oak Grove to a driveway on the left side of the road (Box 6100) Turn left onto driveway and follow the Lane 0.4 mile past house, up the hill and around left side of barn. Continue around left side of barn and onto the cemetery straight ahead on a small knoll.

Global Position: Mem#: 227 : N38*08.808', W83*19.934'

Acknowledgment:

The Historical Society and specifically the Cemetery Committee, wishes to acknowledge and extend a special thanks to Betty Sharp & Dana Mathews of Morehead, Kentucky for surveying this cemetery on 11 Feb 1999, and to Dewie E. Black of LaBelle, Florida for the documentation.



Peyton-Igo Cemetery

Location of Cemetery:

Igo Road off Pretty Ridge Road (Rt. 1274): From Morehead, US-60 & Rt. 519, left 7.6 miles on Rt. 519 to Rt. 801, right 1.0 mile on Rt. 801 to Pretty Ridge Road (Rt. 1274), left of Pretty Ridge Road 3.3 miles to Igo Road, right on Igo Road 0.3 mile to Peyton-Igo Cemetery Road, right on Peyton-Igo Cemetery Road 0.1 mile up the hill to the cemetery.

Global Position: Mem#: 072: N38*02.436', W83*27.122'

Acknowledgment:

The Historical Society and specifically the Cemetery Committee, wishes to acknowledge and extend a special thanks to Dana Mathews of Morehead, Kentucky for surveying this cemetery on 31 May 1998, and to Dewie E. Black of LaBelle, Florida for the documentation.



Phipps Cemetery

Location of Cemetery: Bluestone Road

From Morehead at US-60 & Rt. 32 junction, go west on Rt. 32 (Old Flemingsburg road) about 1.5 mile to Forest Hills Drive (beside State Police Post), left onto Forest Hills Drive 0.55 mile to Jewell Lane, right 0.4 mile on Jewell Lane (enters Meadowood Subdivision), right 0.15 mile on Meadow Lane to the end of the street. Park at the house here (Box 315). Walk around right side of the house and continue straight on through the back yard to edge of the woods, then bear right following an old wagon path about 200 feet to the cemetery. Tall monument enclosed with a chain link fence. The cemetery is overlooking Bluestone road, but due to a steep hill and dangerous sharp curve in the narrow road, the easiest access is through the subdivision.

Global Position: Mem#: 134: N38*11.151', W83*29.660'

Acknowledgment:

The Historical Society and specifically the Cemetery Committee, wishes to acknowledge and extend a special thanks to Rosemary Stokes, Betty Sharp, Susan Abner, and Ethel Jones of Morehead, Kentucky for surveying this cemetery on 20 Apr 1999, and to dewie E. Black of LaBelle, Florida for the documentation.



Pine Grove Cemetery

Location of Cemetery: Rt. 799 - Rock Fork Road

From Morehead, go west on Rt. 32 (Flemingsburg Road) one mile past the I-64 junction, then right 7.0 miles on Rt. 377 (Cranston Road), then left 0.2 mile on Rt. 799 (Rock Fork Road), then right on Pine Grove Cemetery Road about 200 feet to the cemetery on right.

Global Position: 081: N38°17.149', W83°24.652

Acknowledgment:

The Historical Society and specifically the Cemetery Committee, wishes to acknowledge and extend a special thanks to Dana Mathews for surveying this cemetery on 3 Nov 1997, and to Dewie E. Black of LaBelle, Florida (dewie@gulfcoast.net) for the documentation.



Pine Hill Cemetery

Directions: Morehead

In Morehead, at signal light of Rt. 32 (Flemingsburg Road) & 2nd Street, go on 2nd. street, then left on Knapp Avenue, about 3 blocks, then right on Pine Hill Cemetery Road 0.2 mile up the hill to the cemetery.

Global Position: 048: N38°11.024', W83°26.492'

Acknowledgment:

The Historical Society and specifically the Cemetery Committee, wishes to acknowledge and extend a special thanks to Brenda Middleton of Hillsboro, Kentucky, Ethel Jones, Willow Leach, Mabel Reynolds, Barbie Elington, Betty Sharp & Gary Lewis of Rowan County, Kentucky for surveying this cemetery on 19 Aug 1997, and to Dewie E. Black of LaBelle, Florida for the documentation.



Plank Family Cemetery

Location of Cemetery:

Cranston Road (Rt. 377): From Morehead, west on Rt. 32 to Cranston Road, right on Cranston Road about 10.5 miles, left side of the road just past Caudills junk yard.

Global Position: 106: N38*20.405', W83*24.192'

Acknowledgment:

The Historical Society and specifically the Cemetery Committee, wishes to acknowledge and extend a special thanks to Brinda Middleton of Hillsboro, Kentucky and Dana Mathews of Rowan County for surveying this cemetery in August and September, 1997, and to Dewie E. Black of LaBelle, Florida for the documentation.



Porter Cemetery

Location of Cemetery:

From Morehead, US-60 East to Rt. 32, Rt. 32 East 10.5 miles to Porter Cemetery Road on left side of the road just after Trent Ridge Road and before Mabry Ridge Road, just off Rt. 32 about 10 feet.

Global Position: 112: N38*10.213', W83*14.483'

Acknowledgment:

The Historical Society and specifically the Cemetery Committee, wishes to acknowledge and extend a special thanks to Bill & Betty Sharp, Patricia Caudill, Dana Mathews and Freeman Chadwell all of Morehead for surveying this cemetery on 11 Oct 1997, and to Dewie E. Black of LaBelle, Florida for the documentation.



Poston Cemetery

Directions to Cemetery: Bluestone Road - Rt. 3319

From Morehead, at US-60W & Rt. 519, go west 4.4 miles on US-60 to Bluestone Road, right on Bluestone Road 1.1 miles to Reynolds Road, right 0.9 mile on Reynolds Road to end of the driveway on Earl Reynolds farm, right through two barn gates and straight across a pasture 0.2 mile and then through a third locked barn gate to the cemetery in a clearing in the edge of the woods.

Global Position: Mem#: 213: N38*09.938', W83*29.774'

Acknowledgment:

The Historical Society and specifically the Cemetery Committee, wishes to acknowledge and extend a special thanks to Bill & Betty Sharp for surveying this cemetery on 7 Nov 1998, and to Dewie E. Black of LaBelle, Florida and Pamela Ulbrich Lasher of Grand Rapids, Michigan for the documentation.



Prather-Stamper Cemetery

Location of Cemetery: Slab Camp Road

From Morehead, at US-60W & Rt. 519, go west 0.65 mile on Rt. 519, then left 5 miles on Rt. 1167 (Dry Creek Rd.); at junction of Rt. 1167 (Oak Grove Rd.) and East Clack Mt. Rd., go right 2.25 miles on East Clack Mt. Rd. then left 1.25 miles on Jones Ridge Rd. to Slab Camp Rd.; left on Slab Camp Rd. 1.9 miles. (When road comes to the creek continue on through the creekbed.) Just past a hunter's cabin, cross creek one more time and park. Climb up a steep forested hill at left about 300 yards to the cemetery, which is hard to locate. No clear path and fallen trees and undergrowth make way difficult..

Global Position: Mem#: 164: N38*06.933', W83*20.177'

Acknowledgment:

The Historical Society and specifically the Cemetery Committee, wishes to acknowledge and extend a special thanks to Gordon L. Jones, Jr., Marsha Riggsby, Betty Sharp, Dana Mathews and Ethel Jones of Morehead, Kentucky for surveying this cemetery on 25 Apr 1998, and to Dewie E. Black of LaBelle, Florida for the documentation.



Prince-Tabor Cemetery

Location of Cemetery: Rt. 32 - Christy Creek Road

From Morehead, at US-60E and Rt. 32 (at Rodburn), go east 9.1 miles on Rt. 32 (Christy Creek Road), then right about 200 yards on Prince/Tabor Cemetery Road to the cemeteries on right.

Global Position; 011: N38*10.401', W083*16.267'

Acknowledgment:

The Historical Society and specifically the Cemetery Committee, wishes to acknowledge and extend a special thanks to Dewie E. Black of LaBelle, Florida & Ethel J. Jones of Rowan County, for surveying this cemetery on July 7, 1997, and to Dewie E. Black for providing the documentation.



Purvis Cemetery

Location of Cemetery: Rt. 785 Big Brushy Road:

From Morehead: at US-60 & Rt. 32, west on Rt. 32 (Old Flemingsburg Road) 3.0 miles past I-64 interchange to Rt. 785, right 0.5 mile on Rt. 785 (Big Brushy Road) to a gravel driveway on the left, go up this long & winding steep driveway 0.1 mile to the cemetery on the left side of the road. Cemetery overlooks Big Brushy Rd.

Global Position: Mem#: 157: N38*13.929', W83*29.405'

Acknowledgment:

The Historical Society and specifically the Cemetery Committee, wishes to acknowledge and extend a special thanks to Betty Sharp, Beverly Alderman, Dana Mathews & Bill Sharp all of Morehead, Kentucky, for surveying this cemetery on 17 July 1998, and to Dewie E. Black of LaBelle, Florida for the documentation.

Note:

The Purvis Cemetery actually consists of a number of sections which are fenced off and known to some as Purvis, Pennington, Lewis and McRoberts cemeteries.



Quesinberry (1) Cemetery

Location of Cemetery: Quesinberry Road

From Morehead, at US-60W & Rt. 519, go south 0.5 mile on Rt. 519, then left 5.0 miles on Rt. 1167 (Dry Creek Road) to junction of Rt. 1167 & East Clack Mt. Road at the top of Dry Creek Hill; then left 5.2 mile on Oak Grove Road (Rt. 1167), then right on Quesinberry Road to base of hill just before last house at end of the road; cemetery is on crest of hill at left on an adjacent hill to another Quesinberry cemetery

Global Position: 129: N38*07.538', W83*16.944

Acknowledgment:

The Historical Society and specifically the Cemetery Committee, wishes to acknowledge and extend a special thanks to Jewell Moore of Morehead, Rowan County, Kentucky for surveying this cemetery on 1 Sep 1997, and to Dewie E.Black of LaBelle, Florida for the documentation..



Quesenberry (2) Cemetery

Location of Cemetery: Quesinberry Road

From Morehead, at US-60W & Rt. 519, go south 0.5 mile on Rt. 519, then left 5.0 miles on Rt. 1167 (Dry Creek Road) to junction of Rt. 1167 & East Clack Mt. Road at the top of Dry Creek Hill; then left 5.2 mile on Oak Grove Road (Rt. 1167), then right on Quesinberry Road to base of hill just before last house at end of the road; cemetery is on crest of hill at left on an adjacent hill to another Quesinberry cemetery.

Global Position: 128: N38*02.546', W83*16.932'

Acknowledgment:

The Historical Society and specifically the Cemetery Committee, wishes to acknowledge and extend a special thanks to Jewell Moore of Morehead, Rowan County, Kentucky for surveying this cemetery on 1 Sep 1997, and to Dewie E.Black of LaBelle, Florida for the documentation..



Quesenberry (3) Cemetery

Location of Cemetery: Quesinberry Road

From Morehead, at US-60W & Rt. 519, go south 0.5 mile on Rt. 519, then left 5.0 miles on Rt. 1167 (Dry Creek Road) to junction of Rt. 1167 & East Clack Mt. Road at the top of Dry Creek Hill; then left 5.2 mile on Oak Grove Road (Rt. 1167), then right 0.25 mile on Quesinberry Road to driveway on right; follow driveway towards house then bear left downhill to the cemetery.

Global Position: 127: N38*07.702', W83*17.117'

Acknowledgment:

The Historical Society and specifically the Cemetery Committee, wishes to acknowledge and extend a special thanks to Jewell Moore of Morehead, Rowan County, Kentucky for surveying this cemetery on 1 Sep 1997, and to Dewie E.Black of LaBelle, Florida for the documentation..



Ralston Cemetery

Directions: Rt. 1722 - Lower Licking Road

From Morehead, at US-60W & Rt. 519, go west 7.3 miles on US-60 to Rt. 801-N, then right 0.8 mile on Rt. 801, then left 2.35 miles on Rt. 1722 (Lower Licking Road) to the cemetery on the right side of the road, in a stand of small trees.

GPS Locationn; Mem#: N/U- N38*09.142', W82*434'

Acknowledgment:

The Historical Society and specifically the Cemetery Committee, wishes to acknowledge and extend a special thanks to Helen Surmont, Dana Mathews, Ethel Jones, Diana Clark, & Betty Sharp, all of Rowan County, KY, for surveying this cemetery and to Dewie Black of LaBelle, Florida for the documentation.



Ramey Cemetery

Location of Cemetery: Hardin Road

From Morehead, at US-60W & Rt. 519, go south 7.65 miles on Rt. 519, then right 0.9 mile on Rt. 801 to junction with Rt. 1274; go left 1.1 miles on Rt. 1274, then left 0.4 mile on Hardin Road, then left 0.1 mile on Ramey Cemetery Road to the cemetery at left.

Global Position: 065: N38*03.884', W83*25.80'

Acknowledgment:

The Historical Society and specifically the Cemetery Committee, wishes to acknowledge and extend a special thanks to Sue Epperhart, Betty Sharp, Ethel Jones and Corda Foster, all of Rowan County, for surveying this cemetery on July 10, 1997, and to Dewie E. Black of LaBelle, Florida for the documentation.



Razor Cemetery

Location of Cemetery:

Lower Licking Road (Rt. 1722): From Morehead, US-60 & Rt. 32, west on US-60 to Farmers, right on Rt. 801 0.8 mile to Lower Licking Road (Rt. 1722), left on Lower Licking Road 3.0 miles to the cemetery which is located in the woods about 20 feet from the road. Glover driveway box number 2850 next to the cemetery

Global Position: Mem#: 090: N38*09.382', W83*35.971'

Acknowledgment:

The Historical Society and specifically the Cemetery Committee, wishes to acknowledge and extend a special thanks to Bill & Betty Sharp and Mabel Reynolds of Morehead, Kentucky for surveying this cemetery on 4 Apr 1998, and to Dewie E. Black of LaBelle, Florida for the documentation.



Restland Cemetery

Location of Cemetery: Bratton Branch Road

Black Cem. Road: From Morehead follow Rt. 32 west 0.5 mile past I-64, left on Bratton Branch Road 3.85 miles then left on Black Cemetery Road 0.15 miles to the cemetery on right.

Global Position: N38*12.771', W83*31.423'

Acknowledgment:

The Historical Society and specifically the Cemetery Committee, wishes to acknowledge and extend a special thanks to Dewie E. Black of LaBelle, Florida for surveying this cemetery on 6 Jul 1997, and for providing the documentation.



Reynolds Cemetery

Location of Cemetery:

Patrick Lane: From Morehead, 1.5 miles west on Rt. 32 to I-64, west on I-64 and off at Rt. 801, south (left) 1.0 mile on Rt. 801 to Patrick Lane, right 0.35 mile on Patrick Lane to the cemetery on the left side of the road.

Global Position: 089: N38*10.049', W83*33.541'

Acknowledgment:

The Historical Society and specifically the Cemetery Committee, wishes to acknowledge and extend a special thanks to Mabel Reynolds of Rowan County, Kentucky for surveying this cemetery on 2 Aug 1997, and to Dewie E. Black of LaBelle, Florida for the documentation.



Rice Cemetery

Location of Cemetery: Buffalo Road in Haldeman

From Morehead, US-60 E and Rt. 32E (at Rodburn), go east 4.6 miles on US-60 to Rt.174 at Hays Crossing, then right 0.2 mile on Rt. 174, then right 0.4 miles on Buffalo Road, left 0.25 mile on Rice Cemetery Road to the cemetery at right at head of the hollow.

Global Position: 214: N38*14.186', W83*20.047'

Acknowledgment:

The Historical Society and specifically the Cemetery Committee, wishes to acknowledge and extend a special thanks to Dana Mathews of Morehead, Kentucky for surveying this cemetery on 26 Sep 1997, and to Dewie E. Black of Labelle, Florida for the documentation.



Richards (1) Cemetery

Location of Cemetery: US 60 East

From Morehead at the US-60 & Rt. 32E split at Rodburn, go east 4.9 miles on US-60; cemetery is on a wooded hillside at right.

Global Position: 045: N38°14.645', W83°20.722'

Acknowledgment:

The Historical Society and specifically the Cemetery Committee, wishes to acknowledge and extend a special thanks to Dana Mathews of Morehead, Kentucky for surveying this cemetery on 14 Mar 1998, and to Dewie E. Black of LaBelle, Florida & Pamela Ulbrich Lasher of Grand Rapids, Michigan for the documentation.



Richards (2) Cemetery

Location of Cemetery: US 60 East

From Morehead at the US-60 & Rt. 32E split at Rodburn, go east 4.9 miles on US-60, then left on Castle Drive (at Hays Crossing) and go about 250 feet, and pull into a driveway on the right to a small tomb on the left side of the driveway.

Global Position: Mem#: 95: N38*14.580', W83*20.777'

Acknowledgment:

The Historical Society and specifically the Cemetery Committee, wishes to acknowledge and extend a special thanks to Avonelle Eldridge, Dana Mathews and Betty Sharp of Morehead, Kentucky for this survey, and to Dewie E. Black of LaBelle, Florida for the documentation.



Riddle Cemetery

Location of Cemetery:

Slab Camp Road: From Morehead, US-60 & Rt. 32, west about 0.5 mile to Rt. 519, east about 1.0 mile to Rt. 1167 (Dry Creek Road), left on Rt. 1167 to top of the hill (East Clack Mt. Road), right on East Clack Mt. Road to Jones Ridge Road, left on Jones Ridge Road to Slab Camp Road, left on Slab Camp Road 1.9 mile to the bottom of the hill. Drive to the creek and park in the field. Walk to the base of the mountain then at left walk old logging road that curves around left on the ridge to the next hill to the left, on a point on top of the hill 3/4 mile up the logging road. Steep hill, fallen trees & hard to find. About an hour from the parked vehicle.

Global Position: Mem#: 163: N38°06.938', W83°20.816'

Acknowledgment:

The Historical Society and specifically the Cemetery Committee, wishes to acknowledge and extend a special thanks to Betty Sharp, Gordon L. Jones, Jr., Ethel Jones, Marsha Riggsby and Dana Mathews of Morehead, Kentucky for surveying this cemetery in 1998, and to Dewie E. Black of LaBelle, Florida for the documentation.



Roe Cemetery

Location of Cemetery: Jarrells Rd., off Rt. 504

From Morehead, junction of US-60E & Rt. 32 (at Rodburn), go east 8.35 miles on Rt. 32 (Christy Creek Road) to Rt. 504, left 0.1 mile on Rt. 504 to Jarrells Rd., right 0.15 mile on Jarrells Rd. to Roe Cemetery Road, left on Roe Cemetery Rd. 0.1 mile up the hill to the cemetery.

Global Position: Mem #113 - N38*10.949, W083*16.103

Acknowledgment:

The Historical Society and specifically the Cemetery Committee, wishes to acknowledge and extend a special thanks to Dana Mathews of Rowan County, Kentucky for her work in inventorying this cemetery on 2 Oct 1997, and to Dewie E. Black of LaBelle, Florida for the documentation.



Rose Cemetery

Location of Cemetery: Dry Creek Road - Rt. 1167

From Morehead, at US-60W & Rt. 519, go 0.65 mile on Rt. 519, then left 0.2 mile on Rt. 1167 (Dry Creek Road), then left .05 mile on Rose Road; go another .05 mile - first on driveway, located slightly left of end of road between two houses, to backyard then continue straight up the hill to the cemetery at the top.

Global Position: N38*10.014', W83*25.630'

Acknowledgment:

The Historical Society and specifically the Cemetery Committee, wishes to acknowledge and extend a special thanks to Ethel Jones, Burley Markwell, Jr. and Stella Bentley Markwell all of Morehead, Kentucky for surveying this cemetery on 11 Nov 1997, and to Dewie E. Black of LaBelle, Florida for the documentation.



Royce Cemetery

Directions to Cemetery:

Ditney Ridge Road, off Rt. 3317 (CCC Trail): From Morehead at US-60 & Rt. 32 (Rodburn), go east 7.4 miles on Rt. 32 (Christy Creek Road), right 1.45 miles on Rt. 3317 (CCC Trail) to Ditney Ridge Road, left ~ 0.8 mile (past the Caudill-Porter cemetery and Ditney Estates) to an old logging road at left. Follow old logging road into the woods and where the road circles around behind a house where the cemetery is located.

Global Position: Mem#: ____: N38*____', W83*____'

Acknowledgment:

The Historical Society and specifically the Cemetery Committee, wishes to acknowledge and extend a special thanks to Gary Lewis of Morehead, Kentucky for surveying this cemetery on 7 Jan 1999, and to Dewie E. Black of LaBelle, Florida for the documentation.



Royce-Bentley Cemetery

Location of Cemetery: Rt. 1167 - Oak Grove Road

From Morehead, at US-60W & Rt. 519, go 0.5 mile on Rt. 519, then left 5.0 miles on Rt. 1167 (Dry Creek Road) to "T" at the top of Dry Creek Hill. Then left about 5.0 miles on Rt. 1167 (Oak Grove Road). In dangerous curve of road, walk to right straight across field about 100 yards, then left uphill into woods to cemetery which is overgrown and difficult to find.

Global Position: 126: N38*07.704', W83*17.540'

Acknowledgment:

The Historical Society and specifically the Cemetery Committee, wishes to acknowledge and extend a special thanks to Jewell Moore of Morehead, Rowan County, Kentucky for surveying this cemetery on 1 Sep 1997, and to Dewie E. Black of LaBelle, Florida for the documentation.



Sardis Cemetery

Location of Cemetery: Clearfork Road:

From Morehead, at US-60 & Rt. 32, west on Rt. 32 (Flemingsburg Rd.) one mile past the I-64 interchange to Cranston Road (Rt. 377), right on Cranston Road 5.0 miles to Clearfork Road, left on Clearfork Road 3.4 miles to the cemetery on the right side of the road across from the old Sardis Church.

Global Position: Mem#: 174: N38*18.059', W83*28.134'

Acknowledgment:

The Historical Society and specifically the Cemetery Committee, wishes to acknowledge and extend a special thanks to Alisha Littleton, Helen Surmont, Ethel Jones, Dana Matthews, and Betty Sharp of Kentucky for surveying this cemetery on 18 May 1998, and to Dewie E. Black of Lbelle, Florida and Pamela Ulbrich Lasher of Grand Rapids, Michigan for the documentation.



Scaggs-Harr Cemetery

Location of Cemetery: Oak Grove Road - Rt. 1167

From Morehead, at US-60W & Rt. 519, go south 0.5 mile on Rt. 519, then left 5.0 miles on Rt. 1167 (Dry Creek Road) to junction of Rt. 1167 & East Clack Mt. Road at the top of Dry Creek Hill; then left 6.0 mile on Oak Grove Road (Rt. 1167) to the cemetery at right

Global Position: 130: N38*08.476', W83*16.957'

Acknowledgment:

The Historical Society and specifically the Cemetery Committee, wishes to acknowledge and extend a special thanks to Jewell Moore of Morehead, Kentucky for surveying this cemetery on 15 Sep 1997, and to Dewie E. Black of LaBelle, Florida (dewie@gulfcoast.net) for the documentation.



Scaggs-Ison Cemetery

Location of Cemetery: Oak Grove Road - Rt. 1167

From Morehead, at US-60W & Rt. 519, go south 0.5 mile on Rt. 519, then left 5.0 miles on Rt. 1167 (Dry Creek Road) to junction of Rt. 1167 & East Clack Mt. Road at the top of Dry Creek Hill; then left 7.0 miles on Oak Grove Road (Rt. 1167), then left 0.3 miles on Scaggs-Ison Cemetery Road to the cemetery.

Global Position: 132: N38*09.040', W83*16.831

Acknowledgment:

The Historical Society and specifically the Cemetery Committee, wishes to acknowledge and extend a special thanks to Dewie E. Black of LaBelle, Florida for surveying this cemetery on 1 Sep 1997, and for providing the documentation.

γ
es



Shumate (1) Cemetery

Location of Cemetery: Glenwood Road

From Morehead, East 10.0 miles on US-60 to Glenwood Road, left on Glenwood Road 0.9 mile to the end of the road, then walk straight up the hollow about 0.5 mile to the top of the hill and the cemetery, just before the I-64 fence. [Easier way is to follow Poppy Mt. Road to behind the cabin and last gate, then follow ATV trail downhill then parallel with eastbound I-64 to cemetery at foot of hill below I-64, just past the weigh station exit;(will need permission and keys to the farm gates - must be obtained from the past the weigh station exit;

Global Position: Mem#: 037: N38*16.631', W83*20.708'

Acknowledgment:

The Historical Society and specifically the Cemetery Committee, wishes to acknowledge and extend a special thanks to Dana & Attlie Mathews, and Jr. Dailey for surveying this cemetery on 23 Feb 1998, and for a recheck on 6 Nov 2000 by Dana Mathews & Betty Sharp, all of Rowan County, Kentucky, and to Dewie E. Black of LaBelle, Florida for the documentation.



Shumate (2) Cemetery

Location of Cemetery: Poppy Mountain Road

From Morehead, at the US-60 & Rt. 32E split at Rodburn, go east 6.65 miles on US-60, then left 1.35 miles on Poppy Mtn. Road, go through barn gate just past the Fraley Cemetery then right 0.2 mile on a small lane; then go left uphill 0.1 mile to the cemetery in center of a pasture. It is in very poor condition, urgently needing immediate attention to restore damage done by cattle.

Global Position: Mem#: 169: N38°16.204', W83°20.903'

Acknowledgment:

The Historical Society and specifically the Cemetery Committee, wishes to acknowledge and extend a special thanks to Dana Mathews of Morehead, Kentucky for surveying this cemetery on 7 May 1998, and to Dewie E. Black of LaBelle, Florida for the documentation.



Siloam Cemetery

Location of Cemetery:

Bull Fork Road: From Morehead, US-60 & Rt. 519, west 4.2 miles on US-60 to Freestone-Bluestone Road, right on Freestone Road 0.5 mile to Bull Fork Road, right on Bull Fork Road 0.7 mile to the cemetery on the right.

Global Position: Mem#: 052: N38*09.545', W83*30.732'

Acknowledgment:

The Historical Society and specifically the Cemetery Committee, wishes to acknowledge and extend a special thanks to Tom & Shirley Shay, Cathy Leach, Willow Leach, Bill & Betty Sharp, Patricia Caudill, Dana Mathews and Ethel Jones all of Morehead, Kentucky for surveying this cemetery on 27 Mar 1998, and to Dewie E. Black of LaBelle, Florida and Pamela Ulbrich Lasher of Grand Rapids, Michigan for the documentation.



Slaty Point Cemetery

Directions: Rt. 1722 - Lower Licking Road

From Morehead, at US-60W & Rt. 519, go west 7.3 miles on US-60 to Rt. 801-N, then right 0.8 mile on Rt. 801, then left 2.45 miles on Rt. 1722 (Lower Licking Road) to the cemetery on the left side of the road; Cemetery located next to the Slaty Point Church and can easily be seen from the road.

Global Position: #NU: N38*09.142'; W83*35.532'

Acknowledgment:

The Historical Society and specifically the Cemetery Committee, wishes to acknowledge and extend a special thanks to Bill & Betty Sharp, Ethel Jones, Mabel Reynolds, Willow Leach, Barbie Ellington, Helen Surmont and Sue Epperhart of Morehead, Kentucky for surveying this cemetery on 29 Sep 1997, and to Dewie E. Black of LaBelle, Florida for the documentation.



Slusser Cemetery

Location of Cemetery: Oak Grove Road - Rt. 1167

From Morehead, at US-60W & Rt. 519, go south 0.5 mile on Rt. 519, then left 5.0 miles on Rt. 1167 (Dry Creek Road) to junction of Rt. 1167 & East Clack Mt. Road at the top of Dry Creek Hill; then left 6.6 mile on Oak Grove Rd. (Rt. 1167), then left into a driveway where cemetery is at top of mound.of dirt.

Global Position: 131: N38*08.778', W83*16.788'

Acknowledgment:

The Historical Society and specifically the Cemetery Committee, wishes to acknowledge and extend a special thanks to Jewel Moore of Rowan County, Kentucky for locating and Surveying this cemetery in 1998, and to Dewie E. Black for the documentation.



Smedley Cemetery

Directions: Ravenswood Road

From Morehead, at US-60W & Rt. 519, go 0.65 mile on Rt. 519, then left 1.5 miles on Rt. 1167(Dry Creel Road), then right 0.3 mile on Ravenswood Road (cross Dry Creek bridge turn left immediately & follow the road) to where it forks into three roads. Go up the middle lane about 100 ft. to cemetery at right.

Global Position: N38*09.530', W83*24.199'

Acknowledgment:

The Historical Society and specifically the Cemetery Committee, wishes to acknowledge and extend a special thanks to Ethel Jones, Wilburn and Mary Smedly of Morehead for surveying this cemetery on 10 Nov 1987, and to Dewie E. Black of LaBelle, Florida for the documentation.



Smith Cemetery

Directions to Cemetery: Brickyard Road

From Morehead at the US-60 & Rt. 32 (Christy Creek Road) junction at Rodburn, go east 4.85 miles on US-60 to Hayes Crossing, then right 1.5 mile on Rt. 174, then right on Brickyard Road to the end of the road and last house. Cemetery sits on a hill to the far right of driveway.

Global Position: Mem#: 120: N38*15.053', W83*18.533'

Acknowledgment:

The Historical Society and specifically the Cemetery Committee, wishes to acknowledge and extend a special thanks to Avanelle Eldridge of Morehead, Kentucky for this survey, and to Dewie E. Black of LaBelle, Florida (dewie@gulfcoast.net) for the documentation.



Sparks (2) Cemetery

Directions: May Road

From Morehead, at the junction of US-60E and Rt-32E at Rodburn, go east 5.3 miles on US-60, then left 0.5 miles on May Road, then turn right and go 0.2 mile on May Cemetery Road, which winds around up the hill. Just before entering the May Cemetery, turn right into a clearing and go to the cemetery near point of hill Overgrown and stones difficult to locate.

Global Position: Mem#: 59: N38*15.099', W83*20.764' (May Cemetery location used)

Acknowledgment:

The Historical Society and specifically the Cemetery Committee, wishes to acknowledge and extend a special thanks to Avanelle Eldridge, Betty Sharp, & Dana Mathews, all of Morehead, Kentucky, for their work in surveying this cemetery and to Dewie E. Black of LaBelle, Florida for the documentation.



Stacy-Peyton Cemetery

Location of Cemetery: Rt. 1274 (Pretty Ridge)

From Morehead, at US-60W & Rt. 519, go south 7.65 miles on Rt. 519, then right 0.9 mile on Rt. 801 to junction with Rt. 1274; go left 2.0 miles on Rt. 1274, then left 0.85 mile on Staton/Stacy-Peyton Cemetery Road which is a long winding gravel logging road leading to the cemetery on the left

Global Position: Mem#: 74: N38*02.882', W83*26.136'

Acknowledgment:

The Historical Society and specifically the Cemetery Committee, wishes to acknowledge and extend a special thanks to Dana Mathews, Bill & Betty Sharp and Patricia Caudill of Morehead, Kentucky for this survey and to Dewie E. Black of LaBelle, Florida for the documentation.



Steven Cemetery

Location of Cemetery: Holly Fork Road

From Morehead, go west 1.0 mile on Rt. 32 (Flemingsburg Road) past the I-64 junction, then right 7.65 miles on Rt. 377 (Cranston Road), then right (south) on Rt. 799 (Big Perry Road) to Holly Fork, left 0.7 mile on Holly Fork Road, then left 0.1 mile on Blind Branch to the driveway in front of house. Cemetery is about 150 feet to the left side on a little rise.

Global Position: Mem#: 040: N38*17.741', W83*22.742'

Acknowledgment:

The Historical Society and specifically the Cemetery Committee, wishes to acknowledge and extend a special thanks to Dana Mathews, Patricia Caudill and Attlie Mathews of Morehead, Kentucky for surveying this cemetery on 6 Mar 1998, and again by Libby Barker and Betty Sharp of Morehead, Ky. on October 10, 2000 and to Dewie E. Black of LaBelle, Florida and Pamela Ulbrich Lasher of Grand Rapids, Michigan for the documentation.



Stevens-Stigall Cemetery

Location of Cemetery: May Road

From Morehead, at the junction of US-60E and Rt-32E at Rodburn, go 5.3 miles on US-60E, then left 0.8 mile on May Rd. then 0.3 mile on Stevens Cemetery Rd. which continues to the top of the hill to the cemetery.

Global Position: GPS#: 229: N38*15.215', W83*20.692'

Acknowledgment:

The Historical Society and specifically the Cemetery Committee, wishes to acknowledge and extend a special thanks to Dana Mathews of Rowan County, Kentucky for her work in Surveying this cemetery on 29 Aug 1997, to Dewie E. Black for the documentation.



Stewart Cemetery

Location of Cemetery: McBrayer Road

From Morehead at US-60 & Rt. 519, go south 0.5 mile on Rt. 519, then just past the Clearfield Post Office go right 0.1 mile on Tile Storage Road (Rt. 2342), at end of bridge go right 0.9 mile on McBrayer Road, then right on Stewart Cemetery Road to the cemetery straight ahead.

Global Position: 028: N38*09.514', W83*26.705'

Acknowledgment:

The Historical Society and specifically the Cemetery Committee, wishes to acknowledge and extend a special thanks to Ethel Jones and Willow Leach of Rowan County, Kentucky for surveying this cemetery on 18 Sep 1997, and to Dewie E. Black of LaBelle, Florida for the documentation.



Stigall (1) Cemetery

Location of Cemetery: Rt. 377 Cranston Road

From Morehead, junction of US-60 & Rt. 32, go west on Rt. 32 (Flemingsburg Rd.) one mile past the I-64 interchange to Rt. 377 (Cranston Road), right 3.8 miles on Rt. 377 to Stigall Cemetery Rd., turn left onto the cemetery road & go a short distance up the hill to the cemetery which lies on a flat of land overlooking Cranston Rd.

Global Position: GPS#: 35: N38*14.843', W83*26.384'

Acknowledgment:

The Historical Society and specifically the Cemetery Committee, wishes to acknowledge and extend a special thanks to Dana Mathews and Shane Mathews of Rowan County for their work in Surveying this cemetery on July 29, 1997, and to Dewie E. Black of LaBelle, Florida for the documentation.



Stigall (2) Cemetery

Directions to Cemetery:

From Morehead, Rt. 32 East (Christy Creek Road) to Lower Caney Road (At Brown Ridge near the Elliott County Line), left on Lower Caney Road to the end, at the last house, stay on the left fork of the lane where the road becomes Stigall Cemetery Road, go 0.1 mile to the cemetery on the left at the end of the road.

Global Position: GPS#: 162: N38*10.257', W83*12.229'

Acknowledgment:

The Historical Society and specifically the Cemetery Committee, wishes to acknowledge and extend a special thanks to Merrill Lowe, Betty Sharp & Dana Mathews of Morehead, Kentucky for surveying this cemetery in 1998, and to Dewie E. Black of LaBelle, Florida for the documentation.



Sunrise Cemetery

Location of Cemetery:

From Morehead, US-60 & Rt. 32, East on US-60 about 1.5 mile to Christy Creek Road (Rt. 32), right (East) on Christy Creek Road (Rt. 32) 4.0 miles to Old House Creek Road, right on Old House Creek Road 0.9 mile to Moss Hollow Road, right on Moss Hollow Road 0.2 mile to R. Boyd Road, right on R. Boyd Road 0.6 mile to the cemetery at the top of the hill. On R. Boyd Cemetery Road about half way, go left at the last driveway then open and close the barn gate.

Global Position: Mem#: 178: N38°09.996', W83°20.213'

Acknowledgment:

The Historical Society and specifically the Cemetery Committee, wishes to acknowledge and extend a special thanks to Betty Sharp, Avanelle Eldridge and Dana Matthew's of Morehead, Kentucky for surveying this cemetery on 31 May 1998, and to Dewie E. Black of LaBelle, Florida for the documentation

t)

z



Swim Family Cemetery

Location of Cemetery: Rt. 1722

From Morehead, at junction of US-60 & Rt. 519, go west 6.85 miles on US-60 to junction with Rt. 801 at Farmers, KY, then right (north) 0.8 mile on Rt. 801, then left 4.5 miles on Rt. 1722 (Lower Licking Road), then right 0.55 mile on Ellington/Swim Cemetery Road to the cemetery in a clearing at the left, across from entrance into the Ellington Farm Cemetery.

Global Position: Mem#: 60: N38*10.391', W83*35.328'

Acknowledgment:

The Historical Society and specifically the Cemetery Committee, wishes to acknowledge and extend a special thanks to Patricia Caudill, Ethel Jones, Dana Mathews, Bill Sharp, Mabel Reynolds, Betty Sharp and Barbie Ellington of Morehead, Kentucky, for their work in surveying this cemetery on 24 Aug 1998, and to Dewie E. Black of LaBelle, Florida for the documentation.

,
n



Tackett Cemetery

Location of Cemetery:

From Morehead: Rt. 519 to Rt. 801, right 0.9 mile to Rt. 1274, left (S) on Rt. 1274, 1.4 miles, right on Clay Lick Road, 0.2 mile, right on Tackett Cem. Road 0.1 mile to the cemetery.

Global Position: 069: N38*04.002', W83*26.261'

Acknowledgment:

The Historical Society and specifically the Cemetery Committee, wishes to acknowledge and extend a special thanks to Betty Sharp, Sue Epperhart, Corda Foster and Ethel Jones of Morehead, Kentucky for surveying this cemetery on July 10, 1997, and to Dewie E. Black of LaBelle, Florida for the documentation.



Terry Cemetery

Directions: Buffalo Branch Road

From Morehead at the US-60 & Rt. 32 (Christy Creek Road) junction at Rodburn, go east 4.85 miles on US-60 to Hayes Crossing, then right 0.2 mile on Rt. 174, then right 0.8 mile on Buffalo Branch Road, then then right 0.7 mile on Click Cemetery Road to a lane at left blocked by a locked bar gate. Follow lane to top of hill and to cemetery at right. Cemetery is in a large clearing surrounded by a split rail fence bordered by the Daniel Boone National Forest.

Global Position: ME#: 225: Betty has co-ordinates

Acknowledgment:

The Historical Society and specifically the Cemetery Committee, wishes to acknowledge and extend a special thanks to Patricia Caudill, Dana Mathews & Betty Sharp of Morehead, Kentucky, for surveying this cemetery on 27 Jan 1999, and to Dewie E. Black of LaBelle, Florida for the documentation.



Thompson-Daily Cemetery

Location of Cemetery: East Campbell Branch Road

From Morehead, at US-60 & Rt. 32, go west on Rt. 32 (Flemingsburg Rd.) one mile past the I-64 junction, then right 7.65 miles on Cranston Road, then right 0.3 mile on Rt. 799 (Big Perry Road), then left 2.0 miles on Holly Fork Road, then left 0.75 mile on Campbell Branch Road, then left and follow East Campbell the hill to the cemetery on a small hill at right.

Global Position: Mem#: 110: N38*18.404', W83*21.143'

Acknowledgment:

The Historical Society and specifically the Cemetery Committee, wishes to acknowledge and extend a special thanks to Betty Sharp, Juanita Cooper and Geneva Whittle of Morehead, Kentucky for surveying this cemetery on 20 Nov 1997, and to Dewie E. Black of LaBelle, Florida for the documentation.



Town Cemetery

Location of Cemetery: Morehead

In Morehead, at junction of Rt. 32 (Flemingsburg Road) and 2nd Street, take 2nd St. to Wilson Avenue, then left on Wilson Ave., then right on 5th Street, then right on Battson Avenue to the cemetery on right, across the street from the Catholic Church and behind the Howell-McDowell Building on the MSU campus.

Global Position: Mem#: 049: N38*11.058', W83*26.185'

Acknowledgment:

The Historical Society and specifically the Cemetery Committee, wishes to acknowledge and extend a special thanks to Ethel Jones and Willow Leach of Morehaed, Kentucky for surveying this cemetery in Sep, 1997, and to Dewie E. Black of LaBelle, Florida and Pamela Ulbrich Lasher of Grand Rapids, Michigan for the documentation.



Trent (1) Cemetery

Location of Cemetery:

Trent Cem. Road. From Morehead, Rt. 32 East past Elliottville to Wagner Store (Rt. 32 & Rt. 173) Continue on Rt. 32 about 0.6 miles to Trent Ridge Road. Right on Trent Ridge Road about 2.5 miles to Rainbow. Right on Rainbow Road about 0.6 miles to Trent Cem Road, left on Trent Cem. Road about 200 yds.

Global Position: #198: N38°08.828', W83°14.599'

Acknowledgment:

The Historical Society and specifically the Cemetery Committee, wishes to acknowledge and extend a special thanks to Dewie E. Black of LaBelle, Florida for surveying this cemetery on 6 Jul 1997, and for the documentation.



Trent (2) Cemetery

Location of Cemetery: Rt. 3317 - CCC Trail

From Morehead, at US-60E and Rt. 32 (at Rodburn), go east 7.8 miles on Rt. 32 (Christy Creek Road), then right 0.6 mile on Rt. 3317 (CCC Trail) to a driveway on right for house box #670, follow driveway past the house a short distance then bear left following lane up the hill and through a field to the cemetery.

Global Position: Mem#: 185: N38*10.972', W83*17.440'

Acknowledgment:

The Historical Society and specifically the Cemetery Committee, wishes to acknowledge and extend a special thanks to Betty Sharp, Dana Mathews and Avanelle Eldridge for surveying this cemetery on 31 May 1998, and to Dewie E. Black of LaBelle, Florida for the documentation.



Elick Trent Cemetery

Directions to Cemetery: Rt. 173

From Morehead, at US-60E and Rt. 32 (at Rodburn), go east 9.5 miles on Rt. 32 (Christy Creek Road), then at Wagoner's Corner (junction of Rt. 32 & Rt. 173) go right (south) 0.4 mile on Rt. 173, then left on Elick Trent Cemetery Road a few yards to the cemetery.

Global Position, 019: N38*09.760', W083*16.137'

Acknowledgment:

The Historical Society and specifically the Cemetery Committee, wishes to acknowledge and extend a special thanks to Dewie E. Black of LaBelle, Florida & Ethel J. Jones of Rowan Co, Kentucky for surveying this cemetery on July 7, 1997, and to Dewie E. Black for the documentation.



Harvey Trent, Sr. Cemetery

Directions to Cemetery: Rt. 173

From Morehead, at US-60E and Rt. 32 (at Rodburn), go east 9.5 miles on Rt. 32 (Christy Creek Road), then at Wagoner's Corner (junction of Rt. 32 & Rt. 173) go right (south) 0.2 mile on Rt. 173; the fenced-in cemetery is on the leftside of road, down over the hill about 200 yards in the south edge of a pasture field.

Global Position: 115: N38*09.875', W83*16.068'

Acknowledgment:

The Historical Society and specifically the Cemetery Committee, wishes to acknowledge and extend a special thanks to Dewie E. Black of LaBelle, Florida for surveying this cemetery on 1 Sep 1997, and for the documentation.



Jason Trent Cemetery

Location of Cemetery: Trent Ridge Road

From Morehead, at US-60E and Rt. 32 (at Rodburn), go east 10.45 miles on Rt. 32 (Christy Creek Road then Brown Ridge), then right about 2.7 miles on Trent Ridge Road to end of the road, then left 0.3 mile or Jason Trent Cemetery Road to the cemetery on the left side of the road.

Global Position: #200: N38*08.121'; W83*13.766'

Acknowledgment:

The Historical Society and specifically the Cemetery Committee, wishes to acknowledge and extend a special thanks to Dewie E. Black of LaBelle, Florida for surveying this cemetery on 6 Jul 1997, and for the documentation.



Trumbo (1) Cemetery

Location of Cemetery: Rt. 377 (Cranston Road)

From Morehead at junction of Rt. 32 & I-64, go west 1.0 mile on Rt. 32 (Flemingsburg Road), then right on Rt. 377 (Cranston Road) about 3.0 miles. Cemetery is on the right in a pasture about 50 feet from the highway, located between the Mabry Cemetery Road and Pond Lick Road)

Global Position: Mem#: 000: N38*14.200'; W83*26.967'

Acknowledgment:

The Historical Society and specifically the Cemetery Committee, wishes to acknowledge and extend a special thanks to Ryan Adams, Phillys Quisgard and Betty Sharp, all of Morehead, Kentucky, for surveying this cemetery on 24 Apr 1998, and to Dewie E. Black of LaBelle, Florida for the documentation



Trumbo (2) Cemetery

Location of Cemetery:

In Morehead: Bridge street on a ridge overlooking the Pine Grove Art Gallery, on a hill lying behind City Park in Morehead.

Global Position: Mem#: ____: N38*____', W83*____'

Acknowledgment:

The Historical Society and specifically the Cemetery Committee, wishes to acknowledge and extend a special thanks to those who surveyed this cemetery, and to Dewie E. Black of LaBelle, Florida for the documentation.



Tussey Cemetery

Location of Cemetery: Rt. 32 Christy Creek Road;

From Morehead, at US-60 East & Rt. 32 (at Rodburn), go east 6.1 miles on Christy Creek Road (Rt. 32) to Fannin Road, right on Fannin Road 0.1 mile to end of lane which is at a barn behind the last house; on left in front of the barn, open gate and go up a very steep gravel drive to the cemetery, about 0.1 mile. Cemetery lies on an adjacent hill directly across from the Fletcher Cemetery. Both can be seen from Rt. 32.

Global Position: 183: N38*11.377'; W83*18.439'

Acknowledgment:

The Historical Society and specifically the Cemetery Committee, wishes to acknowledge and extend a special thanks to Patricia Caudill, Betty Sharp, Avanelle Eldridge and Dana Mathews of Morehead, Kentucky for surveying this cemetery on 31 May 1998, and to Dewie E. Black of LaBelle, Florida for the documentation.



Underwood Cemetery

Directions to Cemetery:

Little Perry Road off US-60: From Morehead US-60 & Rt. 32 E (Rodburn), go east 4.6 miles on US-60, then left 2.0 miles on Little Perry Road to the end of the road. Cemetery is on a bench above road at right between the road and ditch.

Global Position: Mem#: 233: N38*16.074', W83*21.372'

Acknowledgment:

The Historical Society and specifically the Cemetery Committee, wishes to acknowledge and extend a special thanks to Avanelle Eldridge, Dana Mathews and Betty Sharp of Morehead, Kentucky for surveying this cemetery on 26 Mar 1999, and to Dewie E. Black of LaBelle, Florida for the documentation.



Cemetery Name?

Betty:

Can you tell me the name of this cemetery? I remember us taking the photo by the side of the road

Dewie



Utterback Cemetery

Location of Cemetery: Rt. 801

From Morehead, at US-60 & Rt. 519, go west 6.85 miles on US-60 to junction with Rt. 801 at Farmers, then left (South) 5.1 miles on Rt. 801 to a gravel road on the left (a U.S. Dept. of Forestry service road; will need a key to open gate #1093). Turn left onto the gravel road and go 0.5 miles to the cemetery on the left up the hill about 75 yards. The cemetery is difficult to find and has been abandoned.

Global Position: Mem#: 170: N38*06.214', W83*29.102'

Acknowledgment:

The Historical Society and specifically the Cemetery Committee, wishes to acknowledge and extend a special thanks to those who surveyed this cemetery, and to Dewie E. Black for the documentation.



Wagoner Corner Cemetery

Directions to Cemetery: Rt. 173

From Morehead, at US-60E and Rt. 32 (at Rodburn), go east 9.5 miles on Rt. 32 (Christy Creek Road), then at Wagoner's Corner (junction of Rt. 32 & Rt. 173) go right (south) 0.3 miles on Rt. 173 to the cemetery on the right at the top of a knoll.

Global Position, 018: N38°09.896', W083°16.179'

Acknowledgment:

The Historical Society and specifically the Cemetery Committee, wishes to acknowledge and extend a special thanks to Dewie E. Black of LaBelle, Florida & Ethel J. Jones of Rowan County, Kentucky for surveying this cemetery on July 7, 1997, and to Dewie E. Black for the documentation.

n

1



Wallace (1) Cemetery

Location of Cemetery: Rt. 1274 (Pretty Ridge)

From Morehead, US-60W & Rt. 519, go south 7.65 miles on Rt. 519, then right 0.9 mile on Rt. 801 to junction with Rt. 1274; then right 0.1 mile on Rt. 1274 to the cemetery on right near the road after just rounding a curve.

Global Position: 075: N38*04.829', W83*25.359'

Acknowledgment:

The Historical Society and specifically the Cemetery Committee, wishes to acknowledge and extend a special thanks to Betty Sharp, Sue Epperhart, Corda Foster and Ethel Jones all of Rowan County, for surveying this cemetery on July 10, 1997, and to Dewie E. Black of LaBelle, Florida for the documentation.



Wallace (2) Cemetery

Location of Cemetery: Turkey Trot Road

From Morehead, at US-60W & Rt. 519, go south 3.7 miles on Rt. 519, then right 0.5 mile on Rt. 1274 (Pretty Ridge), then right on Turkey Trot Road to first mobile home on left, just before a sawmill. Cemetery is in family yard.to right of home.

Global Position: 077: N38*07.624', W83*25.232'

Acknowledgment:

The Historical Society and specifically the Cemetery Committee, wishes to acknowledge and extend a special thanks to Betty Sharp, Sue Epperhart, Corda Foster and Ethel Jones all of Rowan County, for surveying this cemetery on July 10, 1997, and to Dewie E. Black of LaBelle, Florida for the the documentation.



Wallace (3) Cemetery

Location of Cemetery: Rt. 3317 - CCC Trail

From Morehead, at US-60E and Rt. 32 (at Rodburn), go east 7.8 miles on Rt. 32 (Christy Creek Road), then right 0.2 mile on Rt. 3317 (CCC Trail), then left 0.15 mile on White Cemetery Road down the lane and up the hill to the cemetery on right side of the road about 100 feet from the fork.

Global Position: MEM#: 065: N38*04.461', W83*25.545

Acknowledgment:

The Historical Society and specifically the Cemetery Committee, wishes to acknowledge and extend a special thanks to Corda Foster, Sue Epperhart, Ethel Jones Bill & Betty Sharp, Dana Mathews, Patricia Caudill of Morehead, Kentucky and Dewie E. Black of LaBelle, Florida for surveying this cemetery on 12 July 1999, and to Dewie E. Black of LaBelle, Florida for the documentation.



Wishman Cemetery


Location of Cemetery: Rt. 799 - Rock Fork Road

From Morehead, go west on Rt. 32 (Flemingsburg Road) one mile past the I-64 junction, then right 7.0 miles on Rt. 377 (Cranston Road), then left 2.9 miles on Rt. 799 (Rock Fork Road), then right 3.0 miles on Island Fork Road to the cemetery on the right.

Global Position: Mem#: 084: N38*19.882', W83*26.516'

Acknowledgment:

The Historical Society and specifically the Cemetery Committee, wishes to acknowledge and extend a special thanks to Dana, Jim and Shane Mathews of Morehead, Kentucky for surveying this cemetery on 30 Jul 1998, and to Dewie E. Black of LaBelle, Florida, and Pamela Ulbrich Lasher of Grand Rapids, Michigan for the documentation.



White (1) Cemetery

Location of Cemetery:

Capbell Branch: From Morehead, West on Rt. 32 to Rt. 377 (Cranston Rd), right on Rt. 377, 7.65 miles to route 799 (Big Perry Road, right 0.3 mile on Rt. 799 (Big Perry Road) to Holly Fork on left, left on Holly Fork 0.2 miles to White Cemetery, in 2nd. curve, on right side of the hill, up about 20 feet, concrete steps.

Global Position: 041: N38°17.507', W83°21.283'

Acknowledgment:

The Historical Society and specifically the Cemetery Committee, wishes to acknowledge and extend a special thanks to Dana Mathews of Morehead, Kentucky for surveying this cemetery on 6 Nov 1997, and to Dewie E. Black of LaBelle, Florida for the documentation.



White (2) Cemetery

Location of Cemetery: Rt. 3317 - CCC Trail

From Morehead, at US-60E and Rt. 32 (at Rodburn), go east 7.8 miles on Rt. 32 (Christy Creek Road), then right 0.2 mile on Rt. 3317 (CCC Trail), then left 0.15 mile on White Cemetery Road down the lane and up the hill to the cemetery on right side of the road about 100 feet from the fork.

Global Position; 007: N38*10.873, W083*17.064'

Acknowledgment:

The Historical Society and specifically the Cemetery Committee, wishes to acknowledge and extend a special thanks to Dana Mathews and Patricia Caudill of Morehead, Kentucky for their work in surveying this cemetery on 26 Oct 1997, and to Dewie E. Black of LaBelle, Florida for the documentation.



White (3) Cemetery

Location of Cemetery:

From Morehead, US-60 & Rt. 32: East about 1.5 mile on US-60 to Christy Creek Road (Rt. 32), right ____ miles on Rt. 32 to a driveway, left on this driveway about half way the hill to the cemetery.

Global Position: GPS#: 118: N38*11.535', W83*17.684'

Acknowledgment:

The Historical Society and specifically the Cemetery Committee, wishes to acknowledge and extend a special thanks to members of the Cemetery Committee for surveying this cemetery in 1998, and to Dewie E. Black of LaBelle, Florida for the documentation.



White (4) Cemetery

Location of Cemetery: Schoolhouse Branch off Holly Fork Road

From Morehead, at US-60 & Rt. 32, go west on Rt. 32 (Flemingsburg Rd.) one mile past the I-64 junction, then right 8.2 miles on Rt. 377 (Cranston Road), then right 0.3 mile on Rt. 799 (Big Perry Road), then left 2.0 miles on Holly Fork Road to junction with Campbell Branch Road, then go right on Schoolhouse Branch which is a dirt road, follow lane to front of a trailer and barn, then cross the creek at left and follow old logging road uphill and around the ridge 4.5 miles. The cemetery is in a clearing on a hill behind and just east of the Westbound I-64 weigh station. Keys to several locked farm gates and property owner's permission will be needed to go to cemetery.

Global Position: Mem#: 220: N38*16.912', W83*20.396'

Acknowledgment:

The Historical Society and specifically the Cemetery Committee, wishes to acknowledge and extend a special thanks to Tommy White, Troy White, Dana Mathews and Betty Sharp of Morehead, Kentucky for surveying this cemetery on 29 Nov 1998, and to Dewie E. Black of LaBelle, Florida for the documentation.



White (5) Cemetery

Location of Cemetery: Rt. 377 Cranston Rd

From Morehead, at US-60 & Rt. 32, go west on Rt. 32 (Flemingsburg Rd.) one mile past the I-64 junction, then right 6.35 miles on Rt. 377 (Cranston Road), then left on a dirt lane on the old Hogge farm just past Tilden Hogge School; follow this lane past and to left of two barns. Cemetery lies behind second barn on a ridge just above it and to the right about 50-60 feet away in a clearing before the treeline.

Global Position: Mem N/U: N38*16.651'; W83*25.352'

Acknowledgment:

The Historical Society and specifically the Cemetery Committee, wishes to acknowledge and extend a special thanks to Danny & Ruth Blevins and Betty Sharp of Morehead, Rowan County, Kentucky, for this survey on 12 Nov 1999, and to Dewie E. Black of LaBelle, Florida for the documentation.



White Family Cemetery

Location of Cemetery: Fouch Road

From Morehead, at US-60E and Rt. 32 (at Rodburn), go east 6.7 miles on Rt. 32 (Christy Creek Road), then left 0.3 mile on Fouch Road up the hill and around the ridge to the cemetery on the right.

Global Position: 006: N38*11.688', W83*17.876'

Acknowledgment:

The Historical Society and specifically the Cemetery Committee, wishes to acknowledge and extend a special thanks to Dana Mathews of Morehead, Kentucky for surveying this cemetery on 17 Oct 1997, and to Dewie E. Black of LaBelle, Florida for the documentation.



Williams (1) Cemetery

Location of Cemetery:

From Morehead, US-60 East to Rt. 32, Rt. 32 East 5.3 miles to Seas Branch Road on left side of the road, left on Seas Branch Road 0.1 mile to new bridge and creek crossing on the left, drive down in creek crossing and behind a mobile home, up field and logging road to first left fork (sharp turn) 0.4 mile, turn left on sharp turn and go 0.5 mile to fork in logging road, take the left fork into the woods about 0.5 mile to the cemetery in front of you.

Global Position: #180: N38°11.465'; W83°20.024'

Acknowledgment:

The Historical Society and specifically the Cemetery Committee, wishes to acknowledge and extend a special thanks to Bill & Betty Sharp, Patricia Caudill and Dana Mathews, all of Morehead, Kentucky for surveying this cemetery in 1998, and to Dewie E. Black of LaBelle, Florida for the documentation.

ng
rp
y



Williams (2) Cemetery

Location of Cemetery:

From Morehead, west on Rt. 32 to Cranston Road (Rt. 377), right on Cranston Road 13.1 miles to Kinder Branch Road, left on Kinder Branch Road 0.3 mile to fork in the road, right on Stacy Road 0.3 mile to Williams Cemetery Road, left on Williams Cemetery Road to the cemetery.

Global Position: 104: N38*22.726' , W83*25.311

Acknowledgment:

The Historical Society and specifically the Cemetery Committee, wishes to acknowledge and extend a special thanks to Dana Mathews of Morehead, Kentucky for surveying this cemetery on 22 Oct 1997, and to Dewie E. Black of LaBelle, Florida and Pamela Ulbrich Lasher of Grand Rapids, Michigan for the documentation.



Williams-Turner Cemetery

Location of Cemetery: Williams Branch

From Morehead, at US-60E and Rt. 32 (at Rodburn), go East 8.2 miles on Rt. 32 (Christy Creek Rd.) into Elliottville, then right 0.9 miles on Williams Branch to top of the hill, then right 0.4 mile on Williams-Turner Cemetery Road through two big fields. Cemetery is on top of the hill straight ahead.

Global Position: #189: N38*10.459'; W83*16.880'

Acknowledgment:

The Historical Society and specifically the Cemetery Committee, wishes to acknowledge and extend a special thanks to Dana & Attlie Mathews of Rown County, Kentucky for surveying this cemetery on 1 Sep 1997, and to Dewie E. Black of LaBelle, Florida for the documentation.



Wilson Cemetery

Location of Cemetery: Rt. 173

From Morehead, US-60E & Rt. 32 at Rodburn, go east 9.7 miles on Rt. 32 (Christy Creek Rd.) to junction with Rt. 173 at Wagner Corner, right 2.0 miles on Rt. 173 to Wilson-Epperhart Cemetery Road, right on Wilson-Epperhart Cem. Rd. 0.1 mile to the cemetery on the left and on hill just above the Epperhart Cem.

Global Position: N38°08.096', W83°15.980'

Acknowledgment:

The Historical Society and specifically the Cemetery Committee, wishes to acknowledge and extend a special thanks to Dewie E. Black of LaBelle, Florida for surveying this cemetery July 7, 1998 and for the documentation.



Wyatt Cemetery

Location of Cemetery: Rt. 799 -Rock Fork Road

From Morehead, go west on Rt. 32 (Flemingsburg Road) one mile past the I-64 junction, then right 7.0 miles on Rt. 377 (Cranston Road), then left 4.4 miles on Rock Fork Road to the cemetery about 600' on the right.

Global Position: 085: N38*19.896', W83*27.683'

Acknowledgment:

The Historical Society and specifically the Cemetery Committee, wishes to acknowledge and extend a special thanks to Dana Mathews, James E. Mathews and Shane Mathews, all of Rowan County, Kentucky for surveying this cemetery on July 30, 1997, and to Dewie E. Black of LaBelle, Florida for the documentation.



Biggs Cemetery (Carter Co)

Directions: Biggs Road at Globe:

From Morehead go East on US-60 to Carter County. Continue on US-60 to Biggs Road (through Globe) road is on right at foot of hill (below Globe Funeral Home). Turn right and follow Biggs Road to very end. Will go from paved road to a gravel, to a grassy gravel lane through a long field (will also cross creek and go through a farm gate). Cemetery is on the left of lane.

GPS Location: N38*16.794'; W83*12.404'

Acknowledgment:

The Historical Society and specifically the Cemetery Committee, wishes to acknowledge and extend a special thanks to Dana Mathews and Betty Sharp of Morehead, Kentucky for surveying this cemetery on 24 Oct, 1999, and to Dewie E. Black of LaBelle, Florida for the documentation.



Boggs Cemetery (Carter Co)

Directions: Rt. 955 (Porter Creek):

From Morehead, at junction of US-60 & Rt. 32E at Rodburn, go east 4.85 miles on US-60 to Rt. 174 at Hays Crossing; go right on Rt. 174 to Rt. 955 (Porter Creek); go right on Rt. 955 to the cemetery.

GPS Locationn; Mem#: NU: N38*15.113'; W83*14.031'

Acknowledgment:

The Historical Society and specifically the Cemetery Committee, wishes to acknowledge and extend a special thanks to Betty Sharp and Dana Mathews for surveying this cemetery on 17 Nov 1999, and to Dewie E. Black of LaBelle, Florida for the documentation.



Bradley Cemetery (Carter Co)

Directions: Off Hargett Lane, off Greasy Creek, off US-60E

From Morehead follow US-60E into Carter County, and to Greasy Creek Road, turn left on Greasy Creek Road, and go 0.3 mile to Timberwood Drive, then right 0.2 mile on Timberwood Drive to Hargett Lane, turn right immediately at the mailbox and follow a grassy lane 0.15 mile to the cemetery in a clearing at end of the lane.

GPS Locationn; Mem#: N38*17.197'; W83*17.197'

Acknowledgment:

The Historical Society and specifically the Cemetery Committee, wishes to acknowledge and extend a special thanks to Betty Sharp, Dana Mathews and Patricia Caudill of Morehead, Kentucky for surveying this cemetery on 22 May, 1999, and to Dewie E. Black of LaBelle, Florida for the documentation.



Burton Farm (Carter Co)

Directions: Greasy Creek Rd. off US-60E:

From Morehead, follow US-60E into Carter County, and to Greasy Creek Road, turn left on Greasy Creek Road, and go 0.5 mile to a dirt drive, then right 0.2 mile on this dirt drive and go 0.5 mile up the hollow, up and around a very steep hill, following a tractor path to end of pasture field. Poor conditions and rough terrain to travel on.

GPS Locationn; Mem#: N38*17.183'; W83*18.548'

Acknowledgment:

The Historical Society and specifically the Cemetery Committee, wishes to acknowledge and extend a special thanks to Betty Sharp, Dana Mathews and Patricia Caudill of Morehead, Kentucky for surveying this cemetery on 22 May 1999, and to Dewie E. Black of LaBelle, Florida for the documentation.



Colley Cemetery (Carter Co)

Directions: US 60, Carter County

From Morehead, go East on US-60 to entrance of Carter Cave State Park. Cemetery is on a hill about 0.05 mile and can be seen from the highway.

GPS Location; Mem#: N38*20.298'; W83*02.618'

Acknowledgment:

The Historical Society and specifically the Cemetery Committee, wishes to acknowledge and extend a special thanks to Betty Sharp and Dana Mathews of Morehead, Kentucky for surveying this cemetery on 13 Aug 1999



Conn-Evans Cemetery (Carter County)

Directions: Gravel Lane, Off Henderson Ridge Road

From Morehead at US-60 & Rt. 32 (Rodburn), continue 8.0 miles east on Rt. 32 (Christy Creek Road) to Rt. 504, then left 2.7 miles on Rt. 504 to Rt. 955, then left 0.9 miles on Rt. 955 to Henderson Ridge Road, then right on Henderson Ridge Road to 2nd gravel lane at left. Take this gravel lane (which runs parallel to another gravel lane) across from mail boxes (520, 207, & 208) to the cemetery lane which is right 0.1 mile

GPS Location; Mem#: NU: N38*13.542'; W83*13.337'

Acknowledgment:

The Historical Society and specifically the Cemetery Committee, wishes to acknowledge and extend a special thanks to Dana Mathews and Betty Sharp of Morehead, Kentucky for surveying this cemetery on 7 Nov 1999, and to Dewie E. Black of LaBelle, Florida for the documentation.



Flat Fork Church Cemetery (Carter Co)

Directions: Flat Fork Rd. (Rt. 1662 & left fork of Rt. 1024)

From Morehead follow US-60 east into Carter County and to Rt. 1662 (Flat Fork Road); turn left onto Rt. 1662 and go 1.0 mile to Rt. 1024 (left fork of Flat Fork Road); turn onto Rt. 1024 and go 1.1 mile to cemetery on the left side of road, just past the Flat Fork Church of Christ and Reeder Road.

GPS Locationnn; Mem#: NU: N38*18.858'; W83*18.920'

Acknowledgment:

The Historical Society and specifically the Cemetery Committee, wishes to acknowledge and extend a special thanks to Betty Sharp of Morehead, Kentucky for surveying this cemetery on 24 Oct 1999, and to Dewie E. Black of LaBelle, Florida for the documentation.



Barney Fultz Cemetery (Carter Co)

Directions: Greasy Creek Road:

From Morehead, take US-60 east into Carter County, to Greasy Creek Road, Turn left and go 0.3 mile on Greasy Creek Road to Timbered Lane, turn right and go 0.4 mile on Timbered Lane. Will go uphill to barn Continue on the lane behind the barn to the cemetery on left, past the pond.

GPS Locationn; Mem#: N38*17.390'; W83*18.347'

Acknowledgment:

The Historical Society and specifically the Cemetery Committee, wishes to acknowledge and extend a special thanks to Dana Mathews, Betty Sharp, Patricia Caudill, Jim and Anna Mae Fultz of Morehead, Kentucky for surveying this cemetery on 22 May 1999, and to Dewie E. Black of LaBelle, Florida for the documentation.



Gilliam Cemetery (Carter County)

Directions: Proctor Road:

From Morehead at US-60 & Rt.504, take Rt. 504 to Proctor Road, then right 0.6 mile on Proctor Road to Gilliam Road, then left 0.6 mile on Gilliam Road to the cemetery.

GPS Locationn; Mem#: N38*12.269' ; W83*16.009'

Acknowledgment:

The Historical Society and specifically the Cemetery Committee, wishes to acknowledge and extend a special thanks to Melissa Jent and Betty Sharp of Morehead, Kentucky for surveying this cemetery on 3 June, 2000, and to Dewie E. Black of LaBelle, Florida for the documentation.



Hale Cemetery (Carter Co)

Directions: Smith Road:

From Morehead take Rt. 60E into Carter County, through Globe, Ky. to Smith Run Road, turn left and go 3.5 miles on Smith Run Road to gravel road at left (believe to be Rose Ridge Road). Turn left and follow this gravel road 0.15 mile to Hale Cemetery Road, go right (overlooks I-64) 0.05 mile uphill on Hale Cemetery Road to the cemetery on left.

GPS Locationn; Mem#: N38*19.034'; W83*14.618'

Acknowledgment:

The Historical Society and specifically the Cemetery Committee, wishes to acknowledge and extend a special thanks to Betty Sharp and Dana Mathews of Morehead, Kentucky for surveying this cemetery on 24 Oct 1999, and to Dewie E. Black of LaBelle, Florida for the documentation.



Hargett Cemetery (Carter Co)

Directions: Greasy Creek Road:

From Morehead, take US-60 east into Carter County, to Greasy Creek Road, Turn left and go 0.3 mile on Greasy Creek Road to Timberwood Lane, turn right and go 0.2 mile on Timberwood Lane to Hargett Lane. Turn right and go 0.2 mile on Hargett Lane to cemetery at end of the lane.

GPS Locationn; Mem#: N38*17.188'; W83*18.108'

Acknowledgment:

The Historical Society and specifically the Cemetery Committee, wishes to acknowledge and extend a special thanks to Dana Mathews, Patricia Caudill and Betty Sharp of Morehead, Kentucky for surveying this cemetery on 22 May 1999, and to Dewie E. Black of LaBelle, Florida for the documentation.



Henderson Cemetery (Carter Co)

Directions: Henderson Ridge Road:

From Morehead, at US-60 & Rt. 32 (at Rodburn), go east 8.0 miles on Rt. 32 (Christy Creek Road), then left 2.7 miles on Rt. 504 to Rt. 955, then left 0.9 miles on Rt. 955 to Henderson Ridge Road, then right 1.25 miles on Henderson Ridge Road to the cemetery entrance on the right side of the road. Go through a long field to the cemetery.

GPS Locationn; Mem#: N38*13.343'; W83*13.297'

Acknowledgment:

The Historical Society and specifically the Cemetery Committee, wishes to acknowledge and extend a special thanks to Betty Sharp and Dana Mathews for surveying this cemetery on 17 Nov 1999, and to Dewie E. Black of LaBelle, Florida for the documentation.



Norman Henderson Cemetery (Carter Co)

Directions: Henderson Ridge Road:

From Morehead, at US-60 & Rt. 32 (at Rodburn), go east 8.0 miles on Rt. 32 (Christy Creek Road), then left 2.7 miles on Rt. 504 to Rt. 955, then left 0.9 miles on Rt. 955 to Henderson Ridge Road, then right _____ miles on Henderson Ridge Road to a gravel lane, then right 0.25 mile on this gravel lane to the cemetery on the right in a large open field.

GPS Locationn; Mem#: N38*13.730'; W83*12.738'

Acknowledgment:

The Historical Society and specifically the Cemetery Committee, wishes to acknowledge and extend a special thanks to Betty Sharp and Dana Mathews for surveying this cemetery on 17 Nov 1999, and to Dewie E. Black of LaBelle, Florida for the documentation.



Kilgore Cemetery (Carter Co)


Directions: Kilgore Road off Rose Ridge Road:

From Morehead take Rt. 60E into Carter County, and to Rt. 1662 (Flat Fork Road), turn left and follow Flat Fork Road to Rose Ridge Road. Turn right onto Rose Ridge Road and go 2.85 miles to Kilgore Road, turn right just before Rose Ridge Community Church and go 0.05 mile on gravel lane to cemetery on right (now Kilgore Road)

GPS Locationn; Mem#: N38*19.768'; W83*14.954'

Acknowledgment:

The Historical Society and specifically the Cemetery Committee, wishes to acknowledge and extend a special thanks to Dana Mathews and Betty Sharp of Morehead, Kentucky for surveying this cemetery on 24 Oct 1999, and to Dewie E. Black of LaBelle, Florida for the documentation.



King Family Cemetery (Carter Co)

Directions: Rose Ridge Road:

From Morehead take Rt. 60E into Carter County, and to Rt. 1662 (Flat Fork Road), turn left and follow Flat Fork Road to Rose Ridge Road. Turn right onto Rose Ridge Road 2.1 miles to a gravel drive on right. Turn right on this gravel road and go 0.2 mile down a lane to the cemetery on the left.

GPS Location; Mem#: N38*19.597'; W83*15.456'

Acknowledgment:

The Historical Society and specifically the Cemetery Committee, wishes to acknowledge and extend a special thanks to Dana Mathews and Betty Sharp of Morehead, Kentucky for surveying this cemetery on 24 Oct, 1999, and to Dewie E. Black of LaBelle, Florida for the documentation.



Logan Cemetery (Carter Co)

Directions: Grave Road off Rose Ridge Road:

From Morehead take Rt. 60E into Carter County, and to Rt. 1662 (Flat Fork Road), turn left and follow Flat Fork Road (right fork) to Rose Ridge Road, turn right onto Rose Ridge Road 0.8 mile to gravel lane at right, turn right and follow lane 0.2 mile to cemetery in a clearing in the woods.

GPS Locationn; Mem#: N38*19.430'; W83*16.430'

Acknowledgment:

The Historical Society and specifically the Cemetery Committee, wishes to acknowledge and extend a special thanks to Betty Sharp and Dana Mathews of Morehead, Kentucky for surveying this cemetery on 24 Oct, 1999, and to Dewie E. Black of LaBelle, Florida for the documentation.



Manning Cemetery, Carter County

Directions: On Lowell Mabry Farm:

From Rt. 955 (Porter Creek) at Jacobs, Ky. Turn onto Greenbriar Road and go 3.2 miles to driveway on L. Mabry farm. Turn right and follow lane 0.5 mile to cemetery at top of a knoll (driveway runs to right of barn, crosses in the creek, then left past the house, through a barn gate, and winds up & around first hill, then bears left straight up the hill to the cemetery. Large area enclosed with a chain link fence).

GPS Locationn; Mem#: N38*13.264'; W83*16.251'

Acknowledgment:

The Historical Society and specifically the Cemetery Committee, wishes to acknowledge and extend a special thanks to Betty Sharp, Ethel Jones, Merrill Lowe & Lizzie Lambert of Morehead, Kentucky for surveying this cemetery on 29 Apr 2000, and to Dewie E. Black of LaBelle, Florida for the documentation.



Nipp-Ward Cemetery (Carter Co)

Directions: Everman Road, Grason, Ky.

From Morehead, US-60 & Rt. 32, go West on Rt. 32 to I-64, then East on I-64 to Rt. 1 (Grayson, Ky), north on Rt. 1 to the first left turn past the Westbound I-64 exits, turn left and go 2.0 miles to Everman Road (on right across highway from a Church).

GPS Locationn; Mem#: N38*21.723'; W83*59.219'

Acknowledgment:

The Historical Society and specifically the Cemetery Committee, wishes to acknowledge and extend a special thanks to Betty Sharp and Dana Mathews of Morehead, Kentucky for surveying this cemetery on 13 Aug 1999, and to Dewie E. Black of LaBelle, Florida for the documentation.



Osborn Cemetery (Carter Co)

Directions: Underwood Lane

From Morehead, US-60 & Rt. 32 (at Rodburn), east on US-60 to Hays Crossing, turn right and drive _____ miles to Underwood Lane, turn and go 0.1 mile, and then turn right and go 0.05 mile to the cemetery.

GPS Locationn; Mem#:

Acknowledgment:

The Historical Society and specifically the Cemetery Committee, wishes to acknowledge and extend a special thanks to Patricia Caudill, Betty Sharp and Dana Mathews for surveying this cemetery on 22 May 1999, and to Dewie E. Black of LaBelle, Florida for the documentation.



Porter Cemetery (Carter County)

Directions: Henderson Ridge Road:

From Morehead, at US-60 & Rt. 32 (at Rodburn), go east 8.0 miles on Rt. 32 (Christy Creek Road), then left 2.7 miles on Rt. 504 to Rt. 955, then left 0.9 miles on Rt. 955 to Henderson Ridge Road, then right ____ miles on Henderson Ridge Road to the cemetery on left side of road (just before the end of the road at last house)

GPS Locationn; Mem#: N38*14.307'; W83*13.254'

Acknowledgment:

The Historical Society and specifically the Cemetery Committee, wishes to acknowledge and extend a special thanks to Betty Sharp and Dana Mathews for surveying this cemetery on 7 Nov 1999, and to Dewie E. Black of LaBelle, Florida for the documentation.



Robinson Cemetery (Carter County)

Directions: Proctor Road:

From Morehead, at US-60 & Rt. 32 (at Rodburn), go east 8.0 miles on Rt. 32 (Christy Creek Road), then left 8.0 miles on Rt. 504, then left 0.4 mile on Proctor Branch Road to Robinson Cemetery Road at left, follow driveway past house, downhill, cross creek, then lane goes uphill 0.2 mile, then bear right and curve around crest hill, just below the tree line in a "U" shape, 0.05 mile to the cemetery which is fenced.

GPS Locationn; Mem#: N38*11.882'; W83*16.027'

Acknowledgment:

The Historical Society and specifically the Cemetery Committee, wishes to acknowledge and extend a special thanks to Betty Sharp and Dana Mathews for surveying this cemetery on 3 May 2000, and to Dewie E. Black of LaBelle, Florida for the documentation.



Rose Cemetery (Carter Co)

Directions: Smith Road:

From Morehead take Rt. 60E into Carter County, and to Smith Run Road, then go left on Smith Run Road 2.5 miles to Rose Cemetery Road, turn right and go 0.7 mile on Rose Cemetery Road to cemetery on left side of the road.

GPS Locationn; Mem#:

Acknowledgment:

The Historical Society and specifically the Cemetery Committee, wishes to acknowledge and extend a special thanks to Dana Mathews and Betty Sharp of Morehead, Kentucky for surveying this cemetery on 24 Oct 1999, and to Dewie E. Black of LaBelle, Florida for the documentation.



Trumbo Cemetery (Carter Co)

Directions: Trumbo Hill Road, Carter County, Ky.):

From Morehead at US-60 & Rt., 32, go east 9.9 miles on US-60 to Trumbo Hill Road (Carter County) at the foot of the Rowan Carter County Hill; turn right and go 0.3 mile on Trumbo Hill Road. Cemetery is on left at the top of hill.

GPS Locationn; Mem#: N38*16.124'; W83*18.829'

Acknowledgment:

The Historical Society and specifically the Cemetery Committee, wishes to acknowledge and extend a special thanks to Betty Sharp and Dana Mathews of Morehead, Kentucky for surveying this cemetery on 16 May 1999, and to Dewie E. Black of LaBelle, Florida for the documentation.



Vest Cemetery (Carter Co)

Directions to Cemetery:

From Morehead, US-60 & Rt. 32, east 5.0 miles on US-60 to Rt. 174 (Hays Crossing), right 3.75 miles on Rt. 174 to the Soldier Westlyn church on right (past Mocabe Creek), pull in the parking lot to back side of the church. Cemetery is on a small rise behind the church.

Global Position: Mem#: ____: N38* _____', W83* _____'

Acknowledgment:

The Historical Society and specifically the Cemetery Committee, wishes to acknowledge and extend a special thanks to Dana Mathews of Morehead, Kentucky for the survey of this cemetery on 9 Jun 1998, and to Dewie E. Black of LaBelle, Florida for the documentation.



Wagoner Cemetery (Carter Co)

Directions: Henderson Ridge Road:

From Morehead, at US-60 & Rt. 32 (at Rodburn), go east 8.0 miles on Rt. 32 (Christy Creek Road), then left 2.7 miles on Rt. 504 to Rt. 955, then left 0.9 miles on Rt. 955 to Henderson Ridge Road, then right 0.3 mile on Henderson Ridge Road to the cemetery entrance on the right side of the road.

GPS Locationn; Mem#: N38*12.771'; W83*13.329'

Acknowledgment:

The Historical Society and specifically the Cemetery Committee, wishes to acknowledge and extend a special thanks to Betty Sharp and Dana Mathews for surveying this cemetery on 17 Nov 1999, and to Dewie E. Black of LaBelle, Florida for the documentation.



Burton Cemetery (Elliott County)

Directions: Rt. 706 at Isonville, KY

From Morehead, at US-60E & Rt. 32 at Rodburn, go east on Rt. 32 into Elliott County & through Sandy Hook, then left 1.7 miles on Rt. 706 at Isonville (when crossing a creekbed, stay on left fork); then in sharp curve before road heads downhill past trailers on Beulah Johnson's farm) turn right onto a gravel wagon lane & follow up and around to top of small hill to an old barn; turn right at barn & follow logging road straight up long, steep hill; just before end, take right fork of logging road straight to top of hill to the cemetery in a clearing on a flat of land.

GPS Locationn; Mem#000: N38*07.003'; W83*04.518'

Acknowledgment:

The Historical Society and specifically the Cemetery Committee, wishes to acknowledge and extend a special thanks to Melissa Waddell Jent and Betty Sharp of Rowan County, Kentucky for surveying this cemetery on June 6, 2000 and to Dewie E. Black of LaBelle, Florida for the documentation.



Clark-Harris Cemetery (Elliott County)

Location of Cemetery: Rt. 504:

Rt. 504: From Junction of US-60 & Rt. 32E (Rodburn), go 8.0 miles on Rt. 32E (Christy Creek Road) to Rt. 504, left 8.5 miles on Rt. 504 to the cemetery on the left side of the road on a small hill.

Global Position: N/U: N38*12.818'; W83*09.665'

Acknowledgment:

The Historical Society and specifically the Cemetery Committee, wishes to acknowledge and extend a special thanks to Patricia Caudill and Dana Mathews of Morehead, Kentucky for surveying this cemetery on 5 Sep 1999, and to Dewie E. Black of LaBelle, Florida and Pamela Ulrich Lasher of Grand Rapids, Michigan for the documentation.



Wilson Cox Cemetery (Elliott County)

Directions: Jones Ridge Road

From Morehead, at US-60E & Rt. 32 at Rodburn, go east 8.0 miles on Rt. 32 Christy Creek Road, then left 3.15 miles on Rt. 504, then right 0.9 mile on Sideway Road, then left 0.9 mile on McDaniel Ridge Road to last house (Rt. 7, Box 41); go on wagon road to right of house & go 0.1 mile to old barn, then follow lane through gate to left of barn along fenceline 0.05 mile to cemetery on hillside at left on the old Wilson Cox farm.

GPS Location: N38*10.885'; W83*12.787'

Acknowledgment:

The Historical Society and specifically the Cemetery Committee, wishes to acknowledge and extend a special thanks to Merrill Lowe, Betty Sharp, & Ethel Jones all of Rowan County, Kentucky, for surveying this cemetery on 21 July 2000, and to Dewie E. Black of LaBelle, FL for the documentation.



Hanshaw Cemetery (Elliott County)

Directions: Off Clay Fork Road:

From US-60 & Rt. 32, go East 2.0 miles on US-60, then East (right) on Rt. 32 E (Christy Creek Road) 8.0 miles to Rt. 504, then left 6.0 miles on Rt. 504 to Elmer Stone Road, then left 1.75 miles on Elmer Stone Road to Clay Fork Road, then right 0.4 mile to Hanshaw Cemetery Road, then left and go uphill into the woods about 150 Ft. the cemetery.

GPS Locationnn; Mem#: NU: N38*13.619'; W83*10.860'

Acknowledgment:

The Historical Society and specifically the Cemetery Committee, wishes to acknowledge and extend a special thanks to Dana Mathews and Betty Sharp of Morehead, Kentucky for surveying this cemetery on 7 Nov, 1999, and to Dewie E. Black of LaBelle, Florida for the documentation.



Johnson Cemetery (Elliott Co)

Location of Cemetery: Off Sideway Road, off Rt. 504:

From Junction of US-60 & Rt. 32E (Rodburn), go 8.0 miles on Rt. 32 (Christy Creek Road) to Rt. 504, left 3.15 miles on Rt. 504 to Sideway Road, right 0.45 mile on Sideway Road to a fork in the road. Turn on right fork and go 0.6 mile to the cemetery on the left side of the road.

Global Position: N/U: N38*11.125'; W83*14.333'

Acknowledgment:

The Historical Society and specifically the Cemetery Committee, wishes to acknowledge and extend a special thanks to Patricia Caudill and Dana Mathews of Morehead, Kentucky for surveying this cemetery on 5 Sep 1999, and to Dewie E. Black of LaBelle, Florida and Pamela Ulrich Lasher of Grand Rapids, Michigan for the documentation.



Levi Jones Cemetery (Elliott Co)

Directions: Johnson Cemetery Road, off Sideway Road

From Morehead, at US-60E & Rt. 32 at Rodburn, go east 8.0 miles on Rt. 32 Christy Creek Road, then left 3.15 miles on Rt. 504, then right 0.45 mile on Sideway Road, then right (at fork in road) 0.3 mile on Johnson Cemetery Road, then left 0.7 mile on road into the Iva Lewis Farm; at first trailer, go right 0.5 mile on driveway to 2nd to trailer, then cut left through locked gate 0.2 mile along fenceline & past right side of barn. continue across hogback ridge to cemetery at end of grassy lane.

GPS Locationn; Mem#: 000 - N38*10.769', W83*13.933'

Acknowledgment:

The Historical Society and specifically the Cemetery Committee, wishes to acknowledge and extend a special thanks to Merrill Lowe, Ethel Jones, & Betty Sharp of Rowan County, Kentucky for surveying this cemetery on 21 Jul 2000, and to Dewie E. Black of LaBelle, Florida for the documentation.



Kegley Cemetery (Elliott County)

Location of Cemetery:

From junction of US-60 & Rt. 32E, Christy Creek Road, (Rodburn) go East 8.0 miles on Rt. 32E to Rt. 504, turn right and go 6.55 miles on Rt. 504 and go to Kegley Cemeter on the left. It sits on the side of the hill by the road.

Global Position: N/U: N38* 12.312'; W83*12.657'

Acknowledgment:

The Historical Society and specifically the Cemetery Committee, wishes to acknowledge and extend a special thanks to Dana Mathews and Patricia Caudill of Morehead, Kentucky for surveying this cemetery on 5 Sep 1999; and to Dewie E. Black of LaBelle, Florida and Pamela S. Lasher of Grand Rapids, Michigan for the documentation.



McDaniel Cemetery (Elliott County)

Directions: McDaniel Ridge Road, off Sideway Road:

From US-60 & Rt. 32, go East 2.0 miles on US-60, then East (right) on Rt. 32 E (Christy Creek Road) 8.0 miles to Rt. 504, then left 3.15 miles on Rt. 504 to Sideway Road, then right 0.9 mile on Sideway Road to McDaniel Ridge Road, then left 0.6 mile on McDaniel Ridge Road to the cemetery on the left just past Shelter house. Go up gravel lane to the cemetery.

GPS Locationn; Mem#: 251: N38*11.076'; W83*12.981'

Acknowledgment:

The Historical Society and specifically the Cemetery Committee, wishes to acknowledge and extend a special thanks to Betty Sharp and Dana Mathews of Morehead, Kentucky for surveying this cemetery on 7 Jul, 1999, and to Dewie E. Black of LaBelle, Florida for the documentation.



Moore Cemetery (Elliott County)

Directions: Off Clay Fork Road:

From US-60 & Rt. 32, go East 2.0 miles on US-60, then East (right) on Rt. 32 E (Christy Creek Road) 8.0 miles to Rt. 504, then left 6.0 miles on Rt. 504 to Elmer Stone Road, then left 1.75 miles on Elmer Stone Road to Clay Fork Road, then right 0.95 mile to the cemetery on the left. Pull in a small Lane and go about 200 ft. to the cemetery.

GPS Locationn; Mem#: NU: N38*13.692'; W83*10.436'

Acknowledgment:

The Historical Society and specifically the Cemetery Committee, wishes to acknowledge and extend a special thanks to Betty Sharp and Dana Mathews or Morehead, Kentucky for surveying this cemetery on 7 Nov, 1999, and to Dewie E. Black of LaBelle, Florida for the documentation.



Clarence Skaggs Cemetery (Elliott County)

Directions: Rt. 504

From Morehead, at US-60E & Rt. 32 at Rodburn, go east 8.0 miles on Rt. 32 E (Christy Creek Road) then left on Rt. 504. At the junction with Rt. 955, continue 2.65 miles on Rt. 504 to a driveway at left (house # 370, formerly the Clarence Skaggs farm), turn into this driveway then follow lane at right, go 0.18 miles along gravel lane, through gate, to the cemetery.

GPS Locationn; Mem#: N/U: N38*12.321'; W83*11.870'

Acknowledgment:

The Historical Society and specifically the Cemetery Committee, wishes to acknowledge and extend a special thanks to Dana Mathews and Betty Sharp of Morehead, Kentucky for surveying this cemetery on 7 Nov, 1999, and to Dewie E. Black of LaBelle, Florida for the documentation.



Reeves Cemetery (Fleming County)

Directions to Cemetery:

Linville Lane: From Morehead, US-60 & Rt. 32, west about 6.0 miles on US-60 to Farmers, Kentucky, north 0.8 mile on Rt. 801 to Rt. 1722 (Lower Licking Road), left 8.2 miles on Rt. 1722 to Linville Lane, left 1.6 miles on Linville Lane to the cemetery located under a grove of trees in the middle of a large cornfield.

Global Position: Mem#: 147: N38*10.720', W83*38.775'

Acknowledgment:

The Historical Society and specifically the Cemetery Committee, wishes to acknowledge and extend a special thanks to Bill, Betty and Debby Sharp of Morehead, Kentucky for this survey on 1 Oct 1998, and to Dewie Black of LaBelle, Florida for the documentation.



Scaggs Cemetery

Directions to Cemetery: Scaggs Road:

From Morehead, US-60 & Rt. 32, take Rt. 32 west about 6.0 miles to Rt. 158, left on Rt. 158 about 2.5 miles & Just before you reach Sharkey Store, turn right on Scaggs Road and go about 1.5 mile to a Gate (It should be open), continue on through the gate and to the right about 0.2 mile to the cemetery on the left.

Global Position: Mem#: N38*14.790'; W38*34.442' (approximate location)

Acknowledgment:

The Historical Society and specifically the Cemetery Committee, wishes to acknowledge and extend a special thanks to Brenda Middleton of Fleming County for this survey, and to Dewie E. Black of LaBelle Florida for the documentation.



Black Cemetery (Morgan Co)

Directions to Cemetery: Off Rt. 711, up a steep hill:

From Morehead, Rt. 32 East past Elliottville to Wagner Store (Rt. 32 & Rt. 173). South 4.3 miles on Rt. 173 to Rt. 711, right on Rt. 711 to a steep hill, right up this hill 0.2 mile to the cemetery.

Global Position: Mem#: NU: N38*01.603', W83*18.525'

Acknowledgment:

The Historical Society and specifically the Cemetery Committee, wishes to acknowledge and extend a special thanks to Betty Sharp and Dana Mathews of Morehead, Kentucky for this survey on 28 Aug 1998, and to Dewie E. Black of LaBelle, Florida for the documentation.



Blair's Cemetery (Morgan Co)

Directions to Cemetery: Off Blair's Cemetery Road, off Rt. 711:

From Morehead, Rt. 32 East past Elliottville to Wagner Store (Rt. 32 & Rt. 173), turn right on Rt. 173 and go 4.3 miles to Rt. 711, right on Rt. 711 and go 7.95 miles to a gravel road, turn left on this gravel road and go 0.85 miles to the cemetery at end of the road.

Global Position: Mem#: NU: N38*05.242', W83*16.285'

Acknowledgment:

The Historical Society and specifically the Cemetery Committee, wishes to acknowledge and extend a special thanks to Betty Sharp and Dana Mathews of Morehead, Kentucky for surveying this cemetery on 21 Aug 1998, and to Dewie E. Black of LaBelle, Florida and to Pamela Ulbrich Lasher of Grand Rapids, Michigan for the documentation.



Cassity Cemetery (Morgan Co)

Directions to Cemetery: Off Dehart Road, on gravel drive:

From Morehead at US-60 & Rt. 32, go east on Rt. 32 to Wagoner Store (Rt. 173), right on Rt. 173 to Rt. 711, turn right on Rt. 711 to Dehart Road, left 0.8 mile on Dehart Road to a gravel drive on left. Turn left on this gravel drive and go 0.2 mile to the cemetery on the right.

Global Position: N38*04.597'; W83*16.607'

Acknowledgment:

The Historical Society and specifically the Cemetery Committee, wishes to acknowledge and extend a special thanks to Betty Sharp and Dana Mathews of Morehead, Kentucky for surveying this cemetery on 21 Aug 1998, and to Dewie E. Black of LaBelle, Florida (dewiebla@peganet.com) and Pamela Ulbrich Lasher of Grand Rapids, Michigan (plasher@remc8.k12.mi.us) for the documentation.



Day Cemetery (Morgan Co)

Directions to Cemetery:

From Morehead, Rt. 32 East past Elliottville to Wagner Store (Rt. 32 & Rt. 173). South (right) on Rt. 173 4.3 miles to Rt. 711, right to a gravel road, left 0.2 mile on this gravel road about 150 ft. up a short grade.

Global Position: N38°04.718'; W83°18.195'

Acknowledgment:

The Historical Society and specifically the Cemetery Committee, wishes to acknowledge and extend a special thanks to Betty Sharp and Dana Mathews of Morehead, Kentucky for surveying this cemetery on 21 Aug 1998, and to Dewie E. Black of LaBelle, Florida, and to Pamela Ulbrich Lasher of Grand Rapids, Michigan for the documentation.



Hitch Cemetery (Morgan Co)

Directions to Cemetery:

From Morehead, Rt. 32 East past Elliottville to Wagner Store (Rt. 32 & Rt. 173). South 4.3 miles on Rt. 173 to Rt. 711, right 0.75 mile to the cemetery.

Global Position: GPS#: 191: N38*06.718', W83*16.015'

Acknowledgment:

The Historical Society and specifically the Cemetery Committee, wishes to acknowledge and extend a special thanks to Dewie E. Black of LaBelle, Florida surveying this cemetery in July 1998, and for the documentation.



Kidd (1) Cemetery

Location of Cemetery:

From Morehead, Rt. 32 East past Elliottville to Wagner Store (Rt. 32 & Rt. 173). South on Rt. 173 4.3 miles to Rt. 711. Right 0.8 mile on Rt. 711 to the cemetery.

Global Position: Mem#: 192: N38*06.662', W83*16.104'

Acknowledgment:

The Historical Society and specifically the Cemetery Committee, wishes to acknowledge and extend a special thanks to Dewie E. Black of LaBelle, Florida, Betty Sharp & Ethel J. Jones of Rowan County, Kentucky for surveying this cemetery on July 8, 1997, and to Dewie E. Black of LaBelle, Florida for the documentation



Kidd (2) Cemetery (Morgan Co)

Directions to Cemetery:

From Morehead, Rt. 32 East past Elliottville to Wagner Store (Rt. 32 & Rt. 173). South on Rt. 173 4.3 miles to Rt. 711, right about 2.0 miles to Blairs Cemetery Road, left about 0.8 mile to the cemetery.

Global Position: Mem#: NU: N38*05.281', W83*16.327'

Acknowledgment:

The Historical Society and specifically the Cemetery Committee, wishes to acknowledge and extend a special thanks to members of the Cemetery Committee for surveying this cemetery on 21 Aug 1998, and to Dewie E. Black of LaBelle, Florida for the documentation.



Kidd Family Cemetery, Morgan County

Directions to Cemetery:

From Morehead, Rt. 32 East past Elliottville to Wagner Store (Rt. 32 & Rt. 173). South 4.3 miles on Rt. 173 to Rt. 711, right about 0.2 mile to a Lane and a barn. Right behind the barn and park. Walk about 200 Ft. up the hill to the cemetery on the left.

Global Position: Mem#: 193: N38*06.129', W83*16.495'

Acknowledgment:

The Historical Society and specifically the Cemetery Committee, wishes to acknowledge and extend a special thanks to Betty Sharp and Dana Mathews of Morehead, Kentucky for this survey on 31 May 1998, and to Dewie E. Black of LaBelle, Florida (dewiebla@peganet.com) for the documentation.



Kidd-White Cemetery, Morgan County

Directions to Cemetery:

From Morehead, Rt. 32 East past Elliottville to Wagner Store (Rt. 32 & Rt. 173). South 4.3 miles on Rt. 173 to Rt. 711, right about 1.5 mile to the cemetery.

Global Position: Mem#: 194: N38*06.120', W83*16.312'

Acknowledgment:

The Historical Society and specifically the Cemetery Committee, wishes to acknowledge and extend a special thanks to Betty Sharp, Dana Mathews and Avonelle Eldridge of Morehead, Kentucky for this survey on 31 May 1998, and to Dewie E. Black or LaBelle, Florida (dewiebla@peganet.com) for the documentation



Perry Cemetery (Morgan Co)

Directions to Cemetery:

From Morehead, Rt. 32 East past Elliottville to Wagner Store (Rt. 32 & Rt. 173), turn right 4.3 miles on Rt. 173 to Rt. 711, right on Rt. 711 to a gravel road, turn right and go 0.04 mile to the cemetery on right, up a small bank.

Global Position: Mem#: NU: N38*03.393', W83*18.194'

Acknowledgment:

The Historical Society and specifically the Cemetery Committee, wishes to acknowledge and extend a special thanks to Betty Sharp and Dana Mathews of Morehead, Kentucky for surveying this cemetery on 21 Aug 1998, and to Dewie E. Black of LaBelle, Florida (dewiebla@peganet.com) and Pamela Ulbrich Lasher of Grand Rapids, Michigan (plasher@remc8.k12.mi.us) for the documentation.



Thornsburg Cemetery (Morgan Co)

Directions to Cemetery:

From Morehead, Rt. 32 East past Elliottville to Wagner Store (Rt. 32 & Rt. 173). South 4.3 miles on Rt. 173 to Rt. 711, right on Rt. 711 about 2.1 miles to the cemetery on the left side of the road.

Global Position: Mem#: NU: N38*05.531', W83*16.785'

Acknowledgment:

The Historical Society and specifically the Cemetery Committee, wishes to acknowledge and extend a special thanks to Betty Sharp and Dana Mathews of Morehead, Kentucky for this survey on 21 Aug 1998 and to Dewie E. Black of LaBelle, Florida for the documentation.